

Aerial 1 : Pachesham Golf Centre



All boundaries are approximate

Aerial 2 : Pachesham Golf Centre



Fig 1 : Existing Access to Golf Centre



Fig 2 : Approximate location of proposed temporary access




Fig 3 : Proposed temporary access point



Fig 4 : Existing track and wire fence adjacent to driving range



Fig 5 : Fairway of hole 1



Fig 6 : Tree complex of hole 3



Fig 7 : South-eastern toe of disused shooting range



Fig 8 : SNCI adjacent to driving range



Fig 9 : Existing driving range



Fig 10 : Indicative condition of driving range outfield




Fig 11 : Indicative condition of disused shooting range



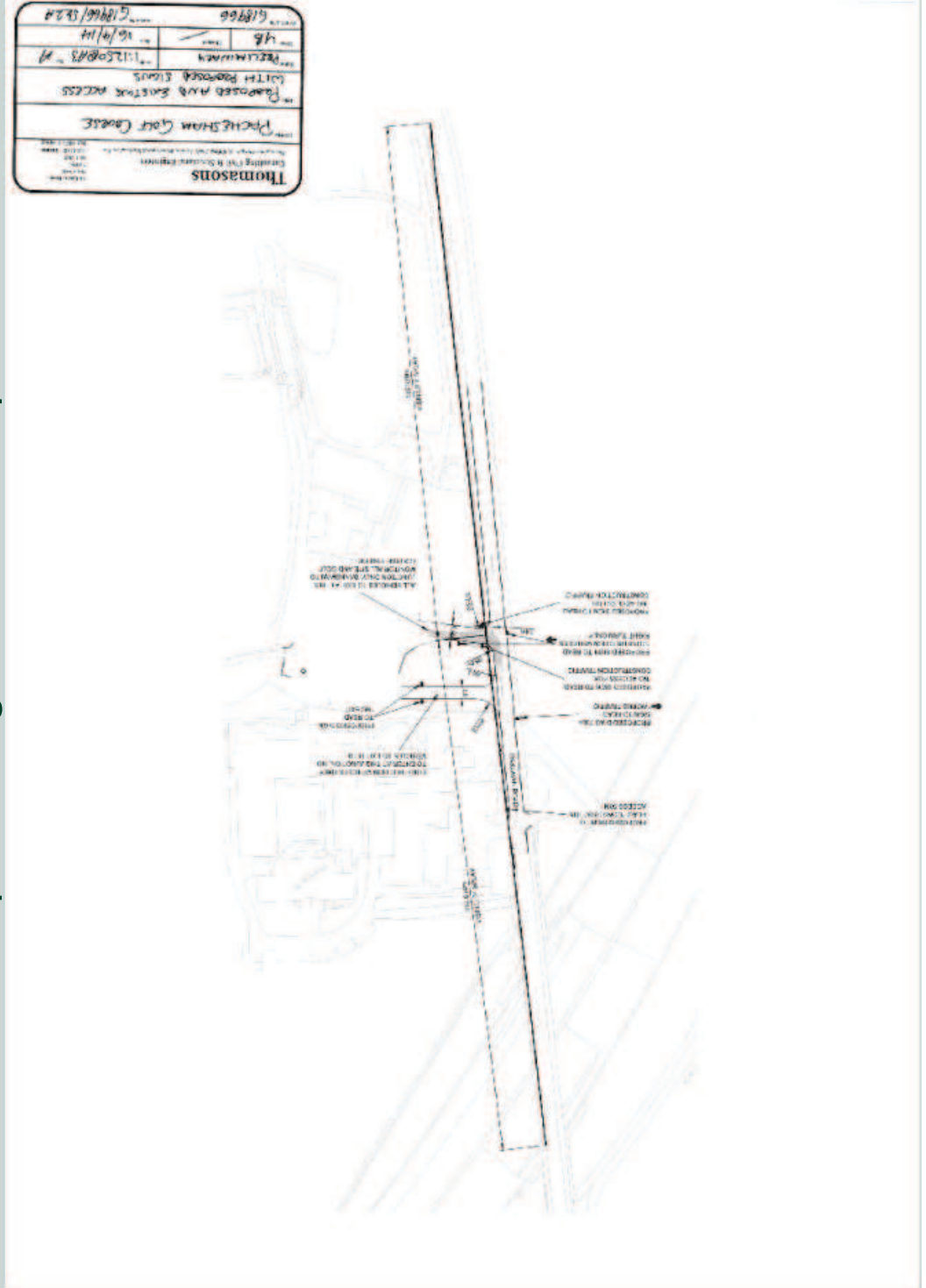
Fig 14 : Drawing Ref. 100.04 Revision C Cross Sections dated 27 July 2014



Fig 16 : Drawing Ref. 100.06 Revision B Contractors Details Plan dated 15 May 2014



**Fig 17 : Drawing Ref. G18966/SK2A Proposed and Existing Access
with Proposed Signs dated 16 April 2014**



This page is intentionally left blank