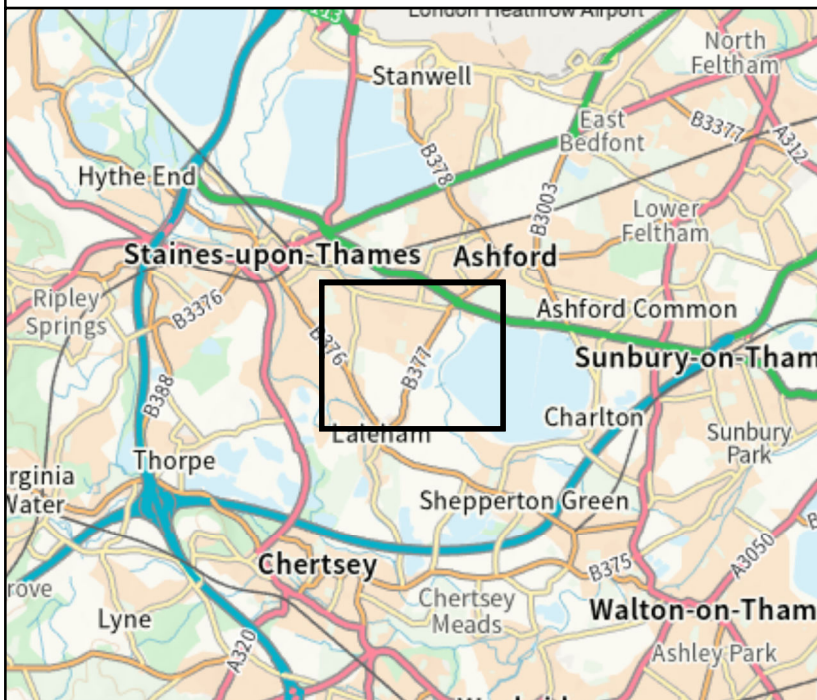


Site Location:

Land at Manor Farm, Ashford Road and Worple Road, Laleham and land at Queen Mary Quarry, west of Queen Mary Reservoir, Ashford



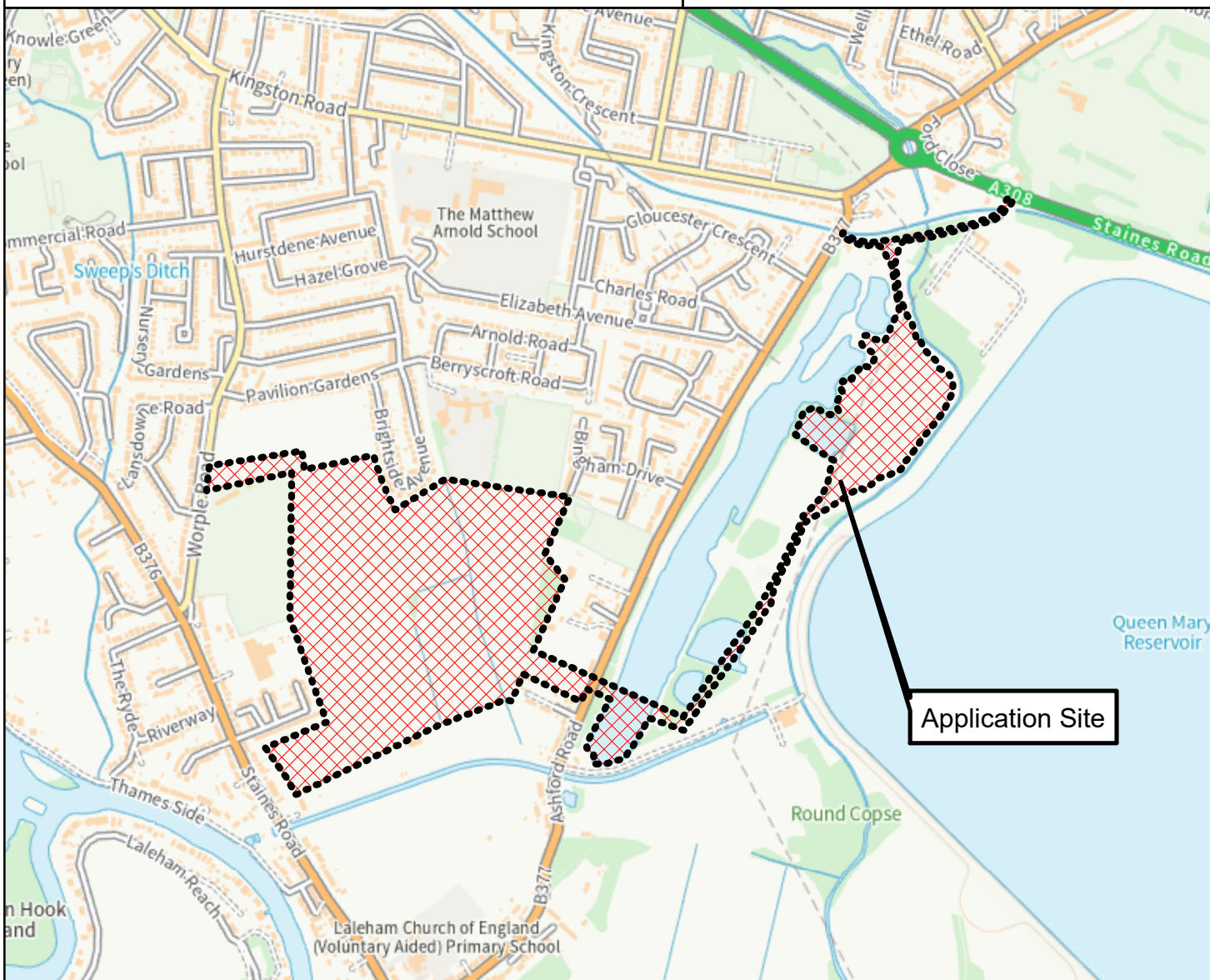
Extraction of sand and gravel and restoration to landscaped lakes for nature conservation after-use at Manor Farm, Laleham and provision of a dedicated area on land at Manor Farm adjacent to Buckland School for nature conservation study; processing of the sand and gravel in the existing Queen Mary Quarry (QMQ) processing plant and retention of the processing plant for the duration of operations; erection of a concrete batching plant and an aggregate bagging plant within the existing QMQ aggregate processing and stockpiling areas; installation of a field conveyor for the transportation of mineral and use for the transportation of mineral from Manor Farm to the QMQ processing plant; and construction of a tunnel beneath the Ashford Road to accommodate a conveyor link between Manor Farm

Application numbers:
SP22/01006/SCRVC

Electoral divisions:
Laleham & Shepperton
Staines South & Ashford West

© Crown copyright. All rights reserved Surrey County Council, 100019613, 2023


Note: This plan is for indicative purposes only



Application Site



Ref No:
SCC Ref 2022/0046



Scale: **1:14000**
Printed on: 28/03/2023

7

This page is intentionally left blank