


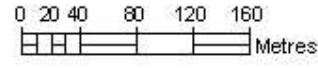


<p style="text-align: center;">Site Location</p>  <p>Scale 1:50,000</p>	<p>Swires Farm, Henfold Lane, Capel, Surrey RH5 4RP</p> <p>Open windrow composting facility for green waste comprising; hardstanding, landscape bund to southern boundary, weighbridge, 2 portacabin offices, portaloos and internal access road</p> <hr/> <p>Application No(s): MO/2013/1382/SCC</p> <hr/> <p>Electoral Division(s): Dorking Rural</p>
--	--

© Crown copyright. All rights reserved Surrey County Council, 100019613, 2013 This plan is for indicative purposes only

 <p>519432, 144976</p> <p>518472, 144201</p>	<p style="text-align: center;">Application Site Area</p>
---	---

 <p>ORD NORTH</p>	<p>Ref No: SCC Ref 2013/0176</p> <p>Date printed: 14/01/2014</p>	 <p>0 20 40 80 120 160 Metres</p>	<p>Scale 1:5,000</p>
--	--	--	--------------------------

This page is intentionally left blank