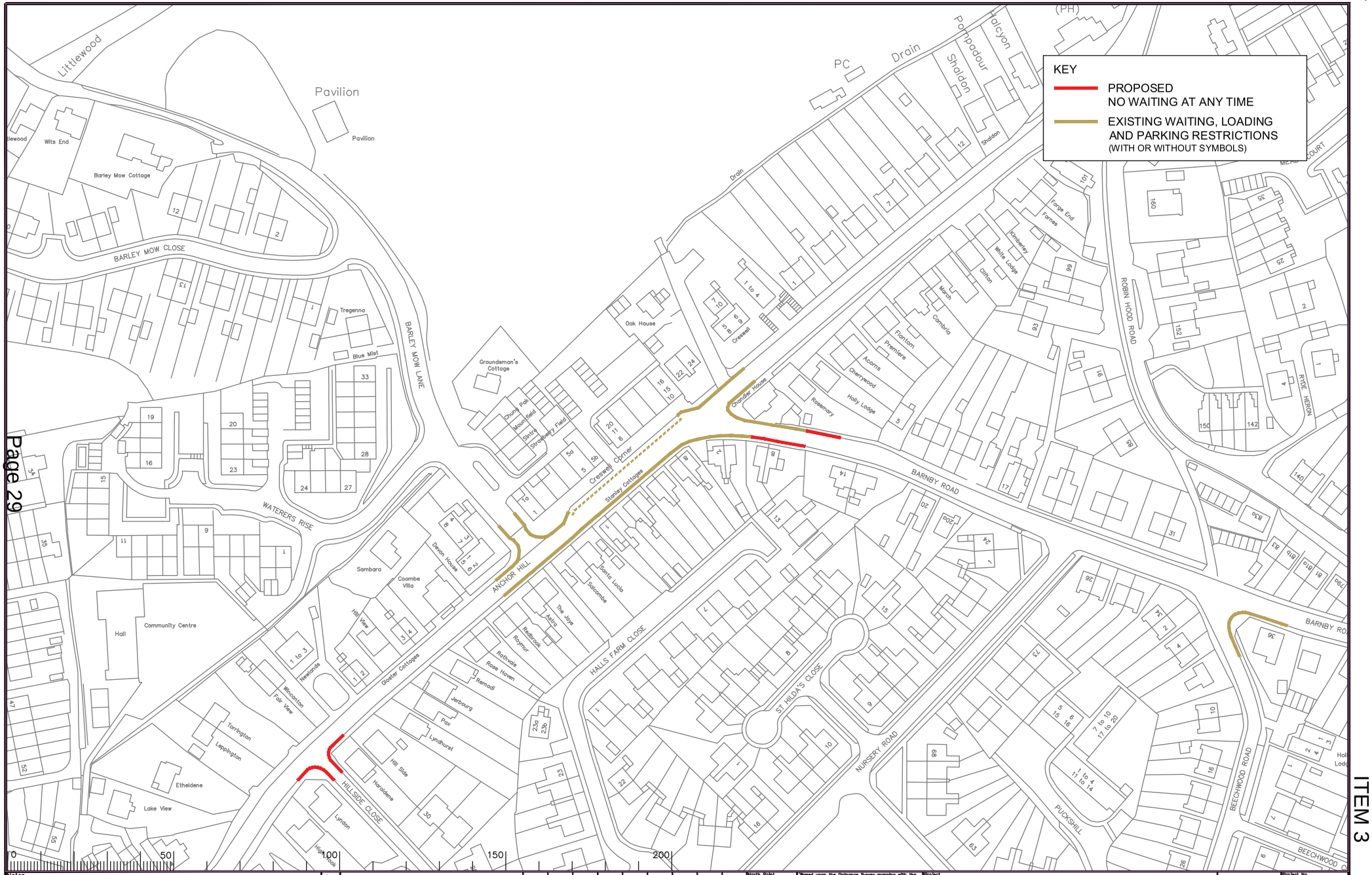

Page 29

ITEM 3

Notes

Rev.	Description	Drwn	Sig.	Date	Chkd	Sig.	Date	Appr	Sig.	Date
A	LINETYPES AMENDED	AJM	AJM	12.12.07	KP	KP	12.12.07	TPC	TPC	12.12.07
B	RESTRICTIONS AMENDED	CAH	CAH	01/11	JAR	JAR	01/11	TPC	TPC	01/11
C	RESTRICTIONS AMENDED	CAH	CAH	08.14	FW	FW	08.14	RH	RH	08.14

File Name: S:\Project-current\3282\WOK\CAD-Drawings\18 ADVERTISED\3 2014\3282-20018_C.dwg

Scale 1:1250

North Point

"Based upon the Ordnance Survey mapping with the permission of the Controller of Her Majesty's Stationery Office © Crown copyright. Unauthorised reproduction infringes Crown copyright and may lead to prosecution or civil proceedings." Surrey County Council LA 076872 1998.

Drawn by SDC	Sig. SDC	Date 05/05
Checked by originator AM	Sig. AM	Date 05/05
Approved by TPC	Sig. TPC	Date 05/05

Project: KNAPHILL DPE
WOKING

Drawing: IMPLEMENTED TRAFFIC ORDERS

SHEET 18 OF

SURREY COUNTY COUNCIL
Sustainable Development
Head of Transportation
Bull Lee
Woodhead Road Office Block PO47

Project No. 3282/WOK
Contract
Sheet No.
Drawing No. 20018
Rev. C
Classification PROPOSAL

A3

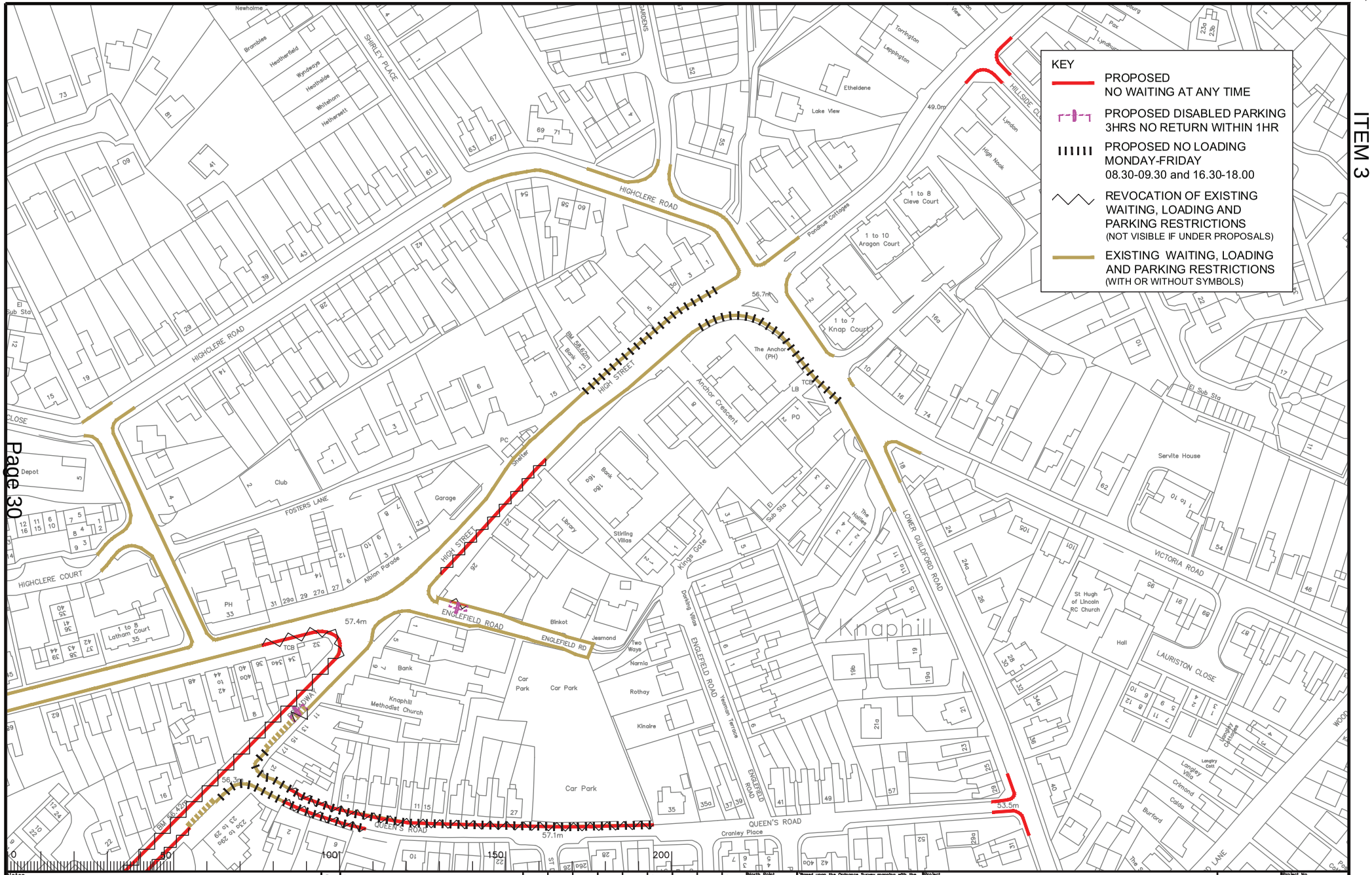

Rev.	Description	Drwn	Sig.	Date	Chkd	Sig.	Date	Appr	Sig.	Date
A	Amendment to Highclere Road "At any time" restriction	SDC	SDC	08.02.06	AM	AM	08.02.06	TPC	TPC	08.02.06
B	LINETYPES AMENDED	AJM	AJM	12.12.07	KP	KP	12.12.07	TPC	TPC	12.12.07
C	W RESTRICTIONS AMENDED	CAH	CAH	08.14	PW	PW	08.14	RH	RH	08.14

File Name: S:\Project-current\3282\WOK\CAD-Drawings\18 ADVERTISED\3 2014\3282-20019_B.dwg

Scale 1:1250

Notes

North Point

"Based upon the Ordnance Survey mapping with the permission of the Controller of Her Majesty's Stationery Office © Crown copyright. Unauthorised reproduction infringes Crown copyright and may lead to prosecution or civil proceedings." Surrey County Council LA 076872 1998.

Drawn by	Sig.	Date
SDC	SDC	05/05
Checked by originator AM	AM	05/05
Approved by TPC	TPC	05/05

Project: KNAPHILL DPE
WOKING

Drawing: IMPLEMENTED TRAFFIC ORDERS

SHEET 19 OF 101

SURREY COUNTY COUNCIL
Sustainable Development
Head of Transportation
&A Lee
01483(mob) 07968 [illegible] 07714 [illegible]

Project No.	3282/WOK
Contract No.	
Sheet No.	
Drawing No.	20019
Rev.	C
Classification	PROPOSAL

A3

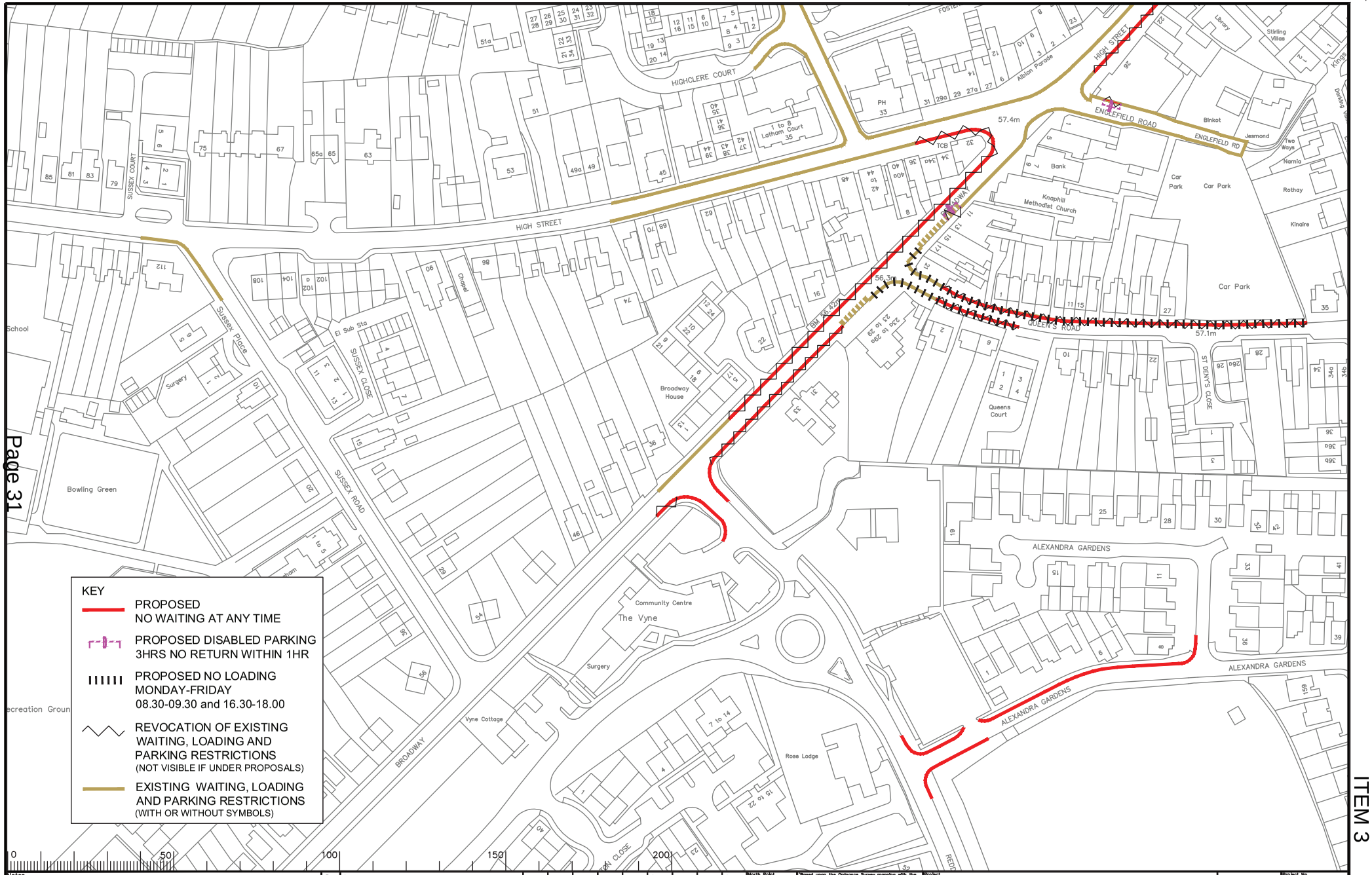

Page 31

ITEM 3

Rev.	Description	Drwn	Sig.	Date	Chkd	Sig.	Date	Appr	Sig.	Date
A	LINETYPES AMENDED	AJM	AJM	12.12.07	KP	KP	12.12.07	TPC	TPC	12.12.07
B	RESTRICTIONS AMENDED	CAH	CAH	08.14	PW	PW	08.14	RH	RH	08.14

Notes

File Name: S:\Project-current\3282\WOK\CAD-Drawings\18 ADVERTISED\3 2014\3282-20020 B.dwg

Scale 1:1250

North Point

"Based upon the Ordnance Survey mapping with the permission of the Controller of Her Majesty's Stationery Office © Crown copyright. Unauthorised reproduction infringes Crown copyright and may lead to prosecution or civil proceedings." Surrey County Council LA 076872 1998.

Drawn by SDC Sig. SDC Date 05/05

Checked by originator AM Sig. AM Date 05/05

Approved by TPC Sig. TPC Date 05/05

Project: KNAPHILL DPE
WOKING

Drawing: IMPLEMENTED TRAFFIC ORDERS

SHEET 20 OF 101

SURREY COUNTY COUNCIL
Sustainable Development

Project No. 3282/WOK
Contract
Sheet No.
Drawing No. 20020
Rev. B
Classification PROPOSAL

A3

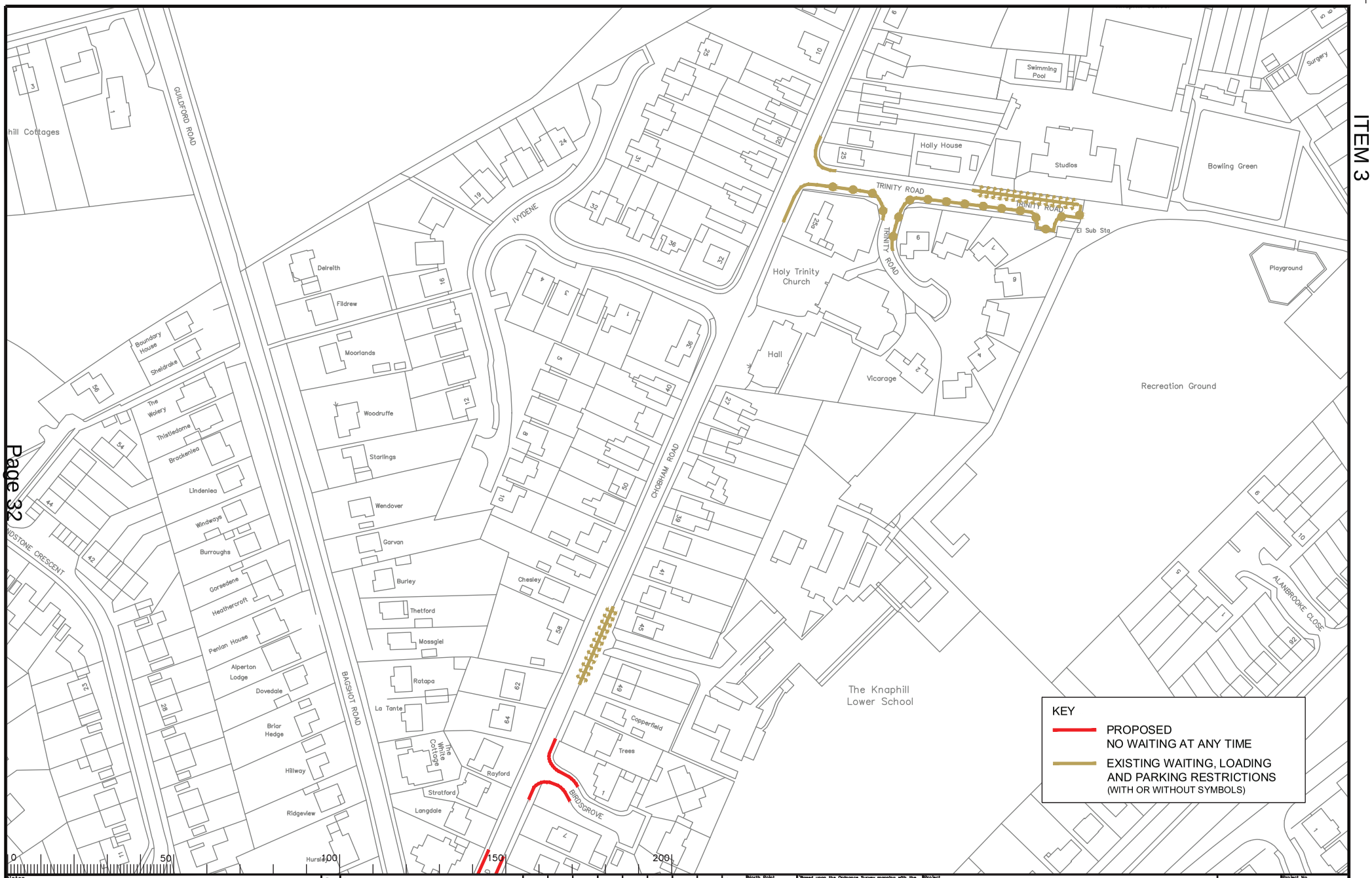

Page 32

Notes

Rev.	Description	Drwn	Sig.	Date	Chkd	Sig.	Date	Appr	Sig.	Date
A	Amendment to Trinity Road restrictions	SDC	SDC	08.02.08	AM	AM	08.02.08	TPC	TPC	08.02.08
B	WAITING RESTRICTIONS AND LINETYPES AMENDED	AJM	AJM	18.12.07	KP	KP	18.12.07	TPC	TPC	18.12.07
C	WAITING RESTRICTIONS AMENDED	SDC	SDC	29.07.08	SDC	SDC	29.07.08	TPC	TPC	29.07.08
D	RESTRICTIONS AMENDED	CAH	CAH	08.14	PW	PW	08.14	RH	RH	08.14

File Name: S:\Project-current\3282\WOK\CAD-Drawings\18 ADVERTISED\3 2014\3282-20021_D.dwg

Scale 1:1250

North Point

"Based upon the Ordnance Survey mapping with the permission of the Controller of Her Majesty's Stationery Office © Crown copyright. Unauthorised reproduction infringes Crown copyright and may lead to prosecution or civil proceedings." Surrey County Council LA 076872 1998.

Drawn by	Sig.	Date
SDC	SDC	05/05
Checked by originator AM	AM	05/05
Approved by TPC	TPC	05/05

Project: KNAPHILL DPE
WOKING

Drawing: IMPLEMENTED TRAFFIC ORDERS

SHEET 2 OF 101

SURREY COUNTY COUNCIL
Sustainable Development
Head of Transportation
Rd Lee
01483(mm) 517617 07714 MOB PAGE PRINT

Project No. 3282/WOK
Contract
Sheet No.
Drawing No. 20021
Rev. D
Classification MONDAY - FRIDA

A3

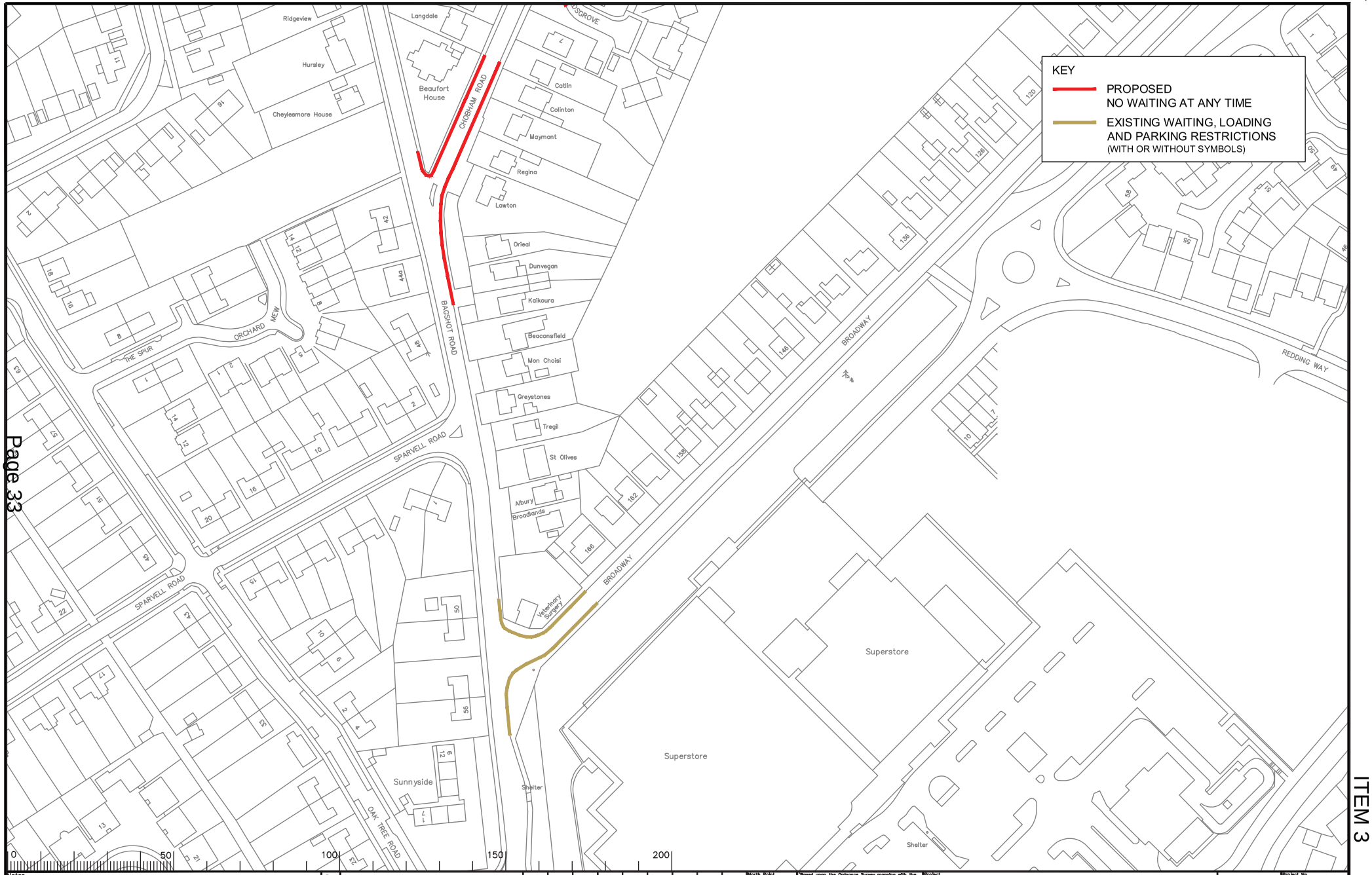

Notes

Rev.	Description	Drwn	Sig.	Date	Chkd	Sig.	Date	Appr	Sig.	Date
A	RESTRICTIONS AMENDED	CAH	CAH	08.14	PW	PW	08.14	RH	RH	08.14

File Name S:\Project-current\3282\WOK\CAD-Drawings\18 ADVERTISED\3 2014\3282-20105_A.dwg

Scale 1:1250

North Point

"Based upon the Ordnance Survey mapping with the permission of the Controller of Her Majesty's Stationery Office © Crown copyright. Unauthorised reproduction infringes Crown copyright and may lead to prosecution or civil proceedings." Surrey County Council LA 076872 1996.

Drawn by	Sig.	Date
CAH	CAH	01/11
Checked by originator	**Sig.**	**Date**
JAR	JAR	01/11
Approved by	**Sig.**	**Date**
TPC	TPC	01/11

Project
KNAPHILL DPE
WOKING

Drawing
IMPLEMENTED TRAFFIC ORDERS

SHEET OF

SURREY COUNTY COUNCIL
Sustainable Development
Head of Transportation
R.A.
Rio(Hons) CEng MICE FHT

Project No. 3282/WOK
Contract Sheet No.
Drawing No. 20105
Rev. A
Classification PROPOSAL

A3

ITEM 3

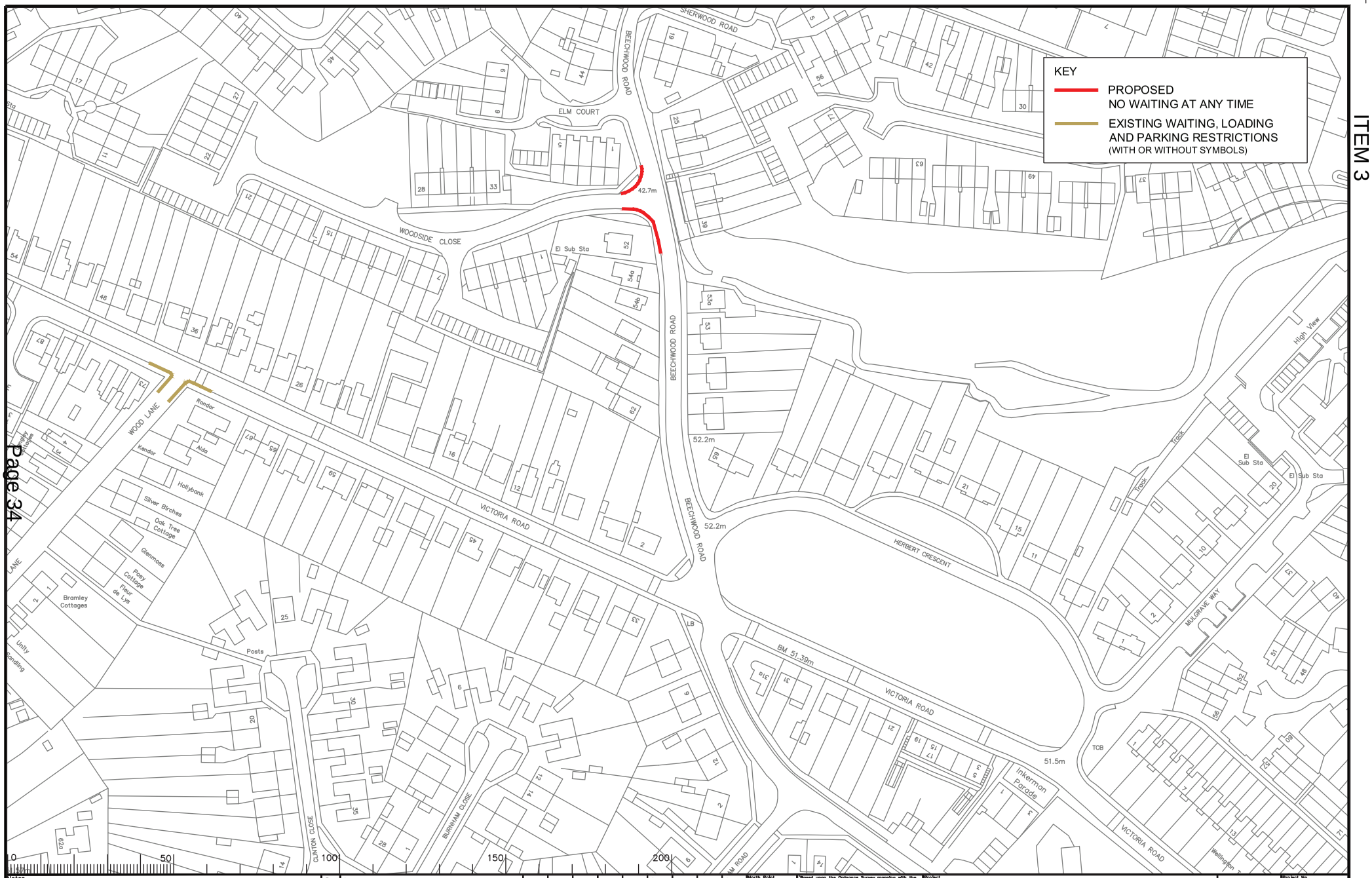

Notes

Rev.	Description	Drwn	Sig.	Date	Chkd	Sig.	Date	Appr	Sig.	Date
A	RESTRICTIONS AMENDED	CAH	CAH	08.14	PW	PW	08.14	RH	RH	08.14

File Name: S:\Project-current\3282\WOK\CAD-Drawings\18 ADVERTISED\3 2014\3282-20107_A.dwg

Scale 1:1250

North Point

"Based upon the Ordnance Survey mapping with the permission of the Controller of Her Majesty's Stationery Office © Crown copyright. Unauthorised reproduction infringes Crown copyright and may lead to prosecution or civil proceedings." Surrey County Council LA 076872 1998.

Drawn by	Sig.	Date
CAH	CAH	11/11
Checked by originator JAR	Sig. JAR	Date 11/11
Approved by TPC	Sig. TPC	Date 11/11

Project: KNAPHILL DPE
WOKING

Drawing: IMPLEMENTED TRAFFIC ORDERS

SHEET OF

SURREY COUNTY COUNCIL
Sustainable Development
Head of Transportation
Ash Lea
Bridge Road Woking GU22 9QF

Project No.	3282/WOK
Contract	
Sheet No.	
Drawing No.	20107
Rev.	A
Classification	PROPOSAL

A3

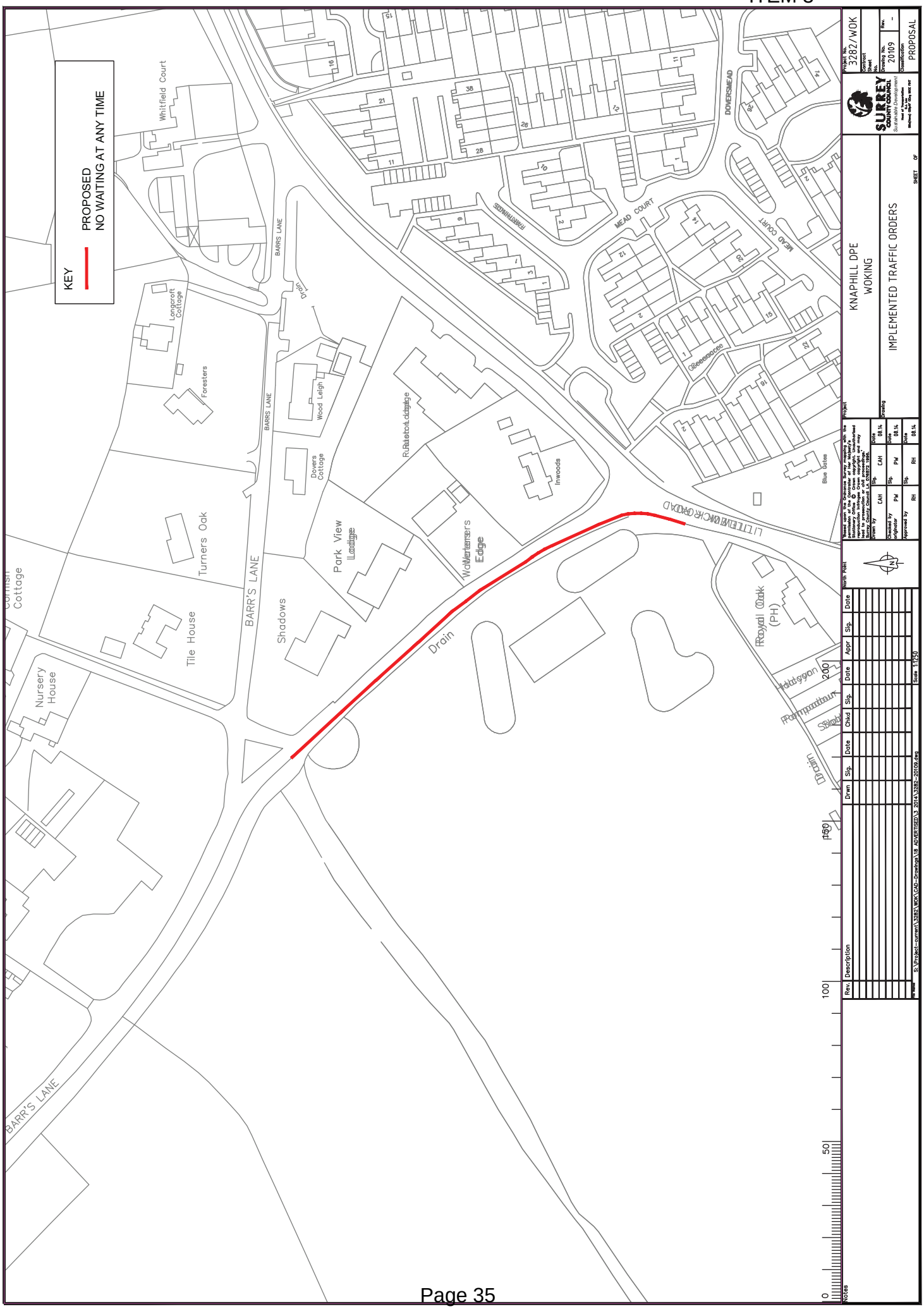
KEY
PROPOSED
NO WAITING AT ANY TIME
Whitfield Court
BARRS LANE
Longcroft Cottage
Foresters
Wood Leigh
Dovers Cottage
Turners Oak
Park View Lodge
Shadows
Tile House
Nursery House
Cornish Cottage
Drain
Inwoods
Blue Gates
Royal Oak (PH)
MEAD COURT
DOVERSMEAD
FARTHINGS
Geeenacee
Hollaggan
Pampadour
Drain
Notes
Rev.
Description
Drwn
Sig.
Date
Chkd
Appr
Scale 1:1250
North Point
Project
KNAPHILL DPE
WOKING
Drawing
IMPLEMENTED TRAFFIC ORDERS
SHEET OF
SURREY COUNTY COUNCIL
Sustainable Development
Project No.
3282/WOK
Contract Sheet No.
Drawing No.
20109
Rev.
-
Classification
PROPOSAL
A3
S:\Project-current\3282\WOK\CAD-Drawings\18 ADVERTISED\3 2014\3282-20109.dwg

This page is intentionally left blank