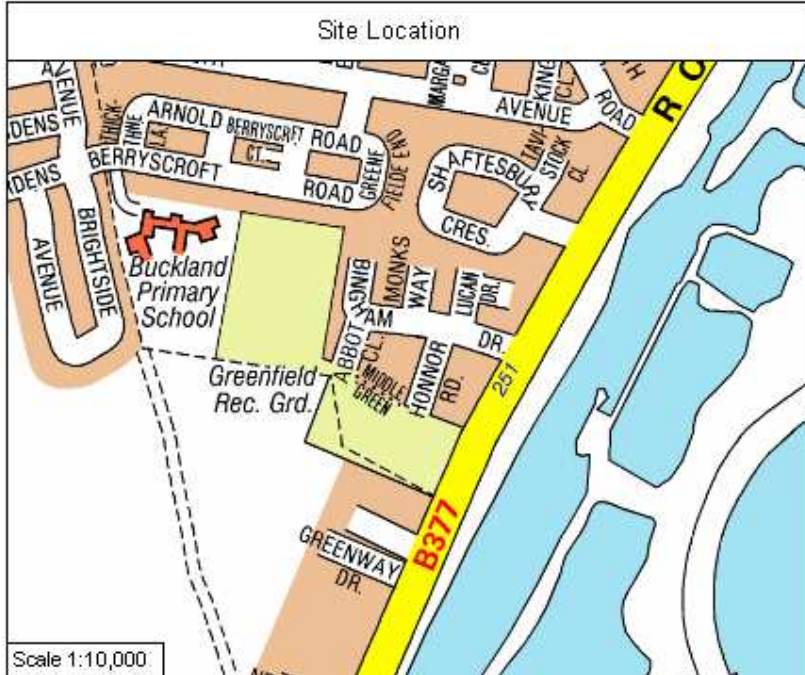


**Land at Manor Farm, Ashford Road and Worples Road, Laleham and land at Queen Mary Quarry, west of Queen Mary Reservoir, Ashford Road, Laleham, Staines, Surrey**

Extraction of sand and gravel and restoration to landscaped lakes for nature conservation after use at Manor Farm, Laleham and provision of a dedicated area on land at Manor Farm adjacent to Buckland School for nature conservation study; processing of the sand and gravel in the existing Queen Mary Quarry (QM) processing plant and retention of the processing plant for the duration of operations; erection of a concrete batching plant and an aggregate bagging plant within the existing QM aggregate processing and stockpiling areas; installation of a field conveyor for the transportation of mineral and use for the transportation of mineral from Manor Farm to the QM processing plant; and construction of a tunnel beneath the Ashford Road to accommodate a conveyor link between Manor Farm and QM for the transportation of mineral.

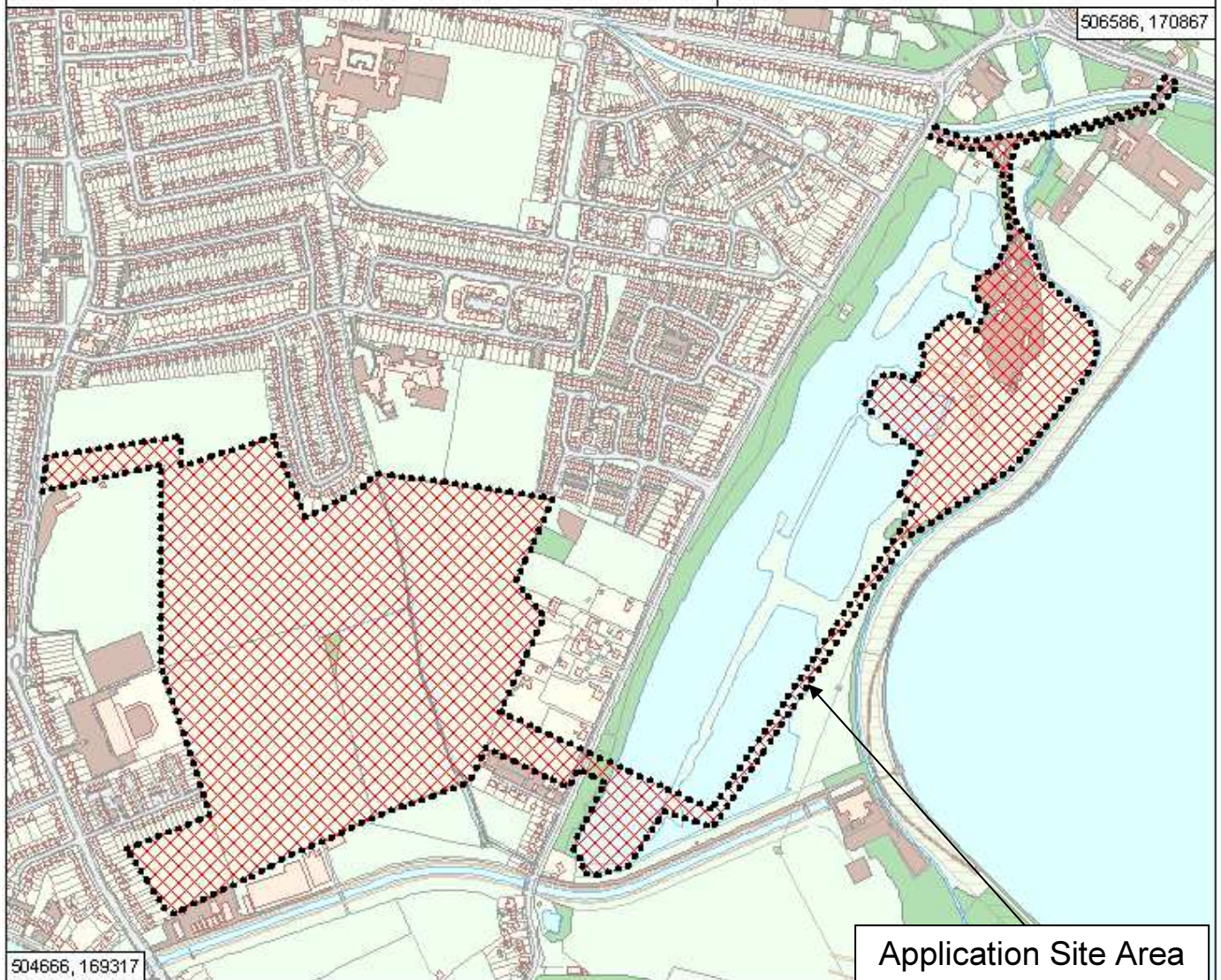
Application No(s): SP/2012/01132

Electoral Division(s): Laleham & Shepperton, Staines South & Ashford West




© Crown copyright. All rights reserved Surrey County Council, 100019613, 2013

This plan is for indicative purposes only



RefNo: SCC Ref 2012/0061

Date printed: 28/11/2014



Scale  
1:10,000

This page is intentionally left blank