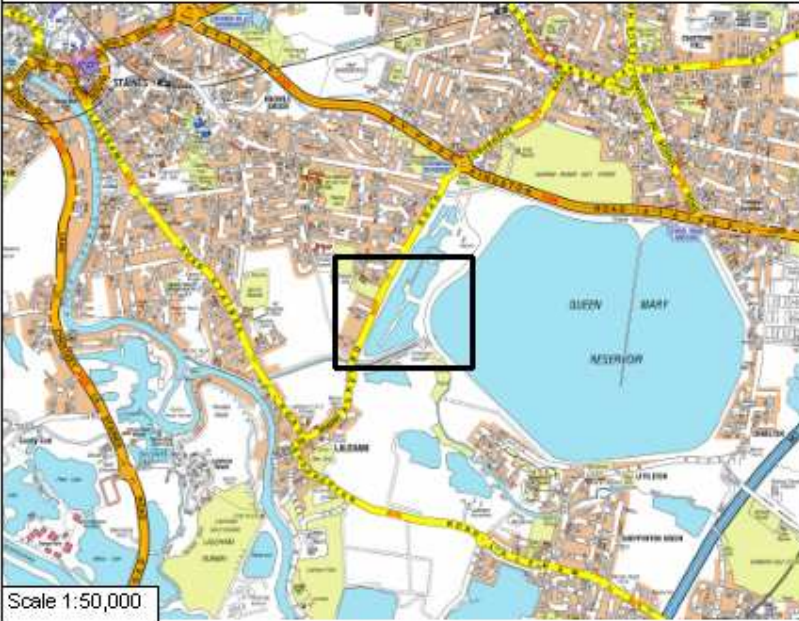


Site Location

Land at Queen Mary Quarry, Ashford Road, Laleham, Surrey TW18 1QF



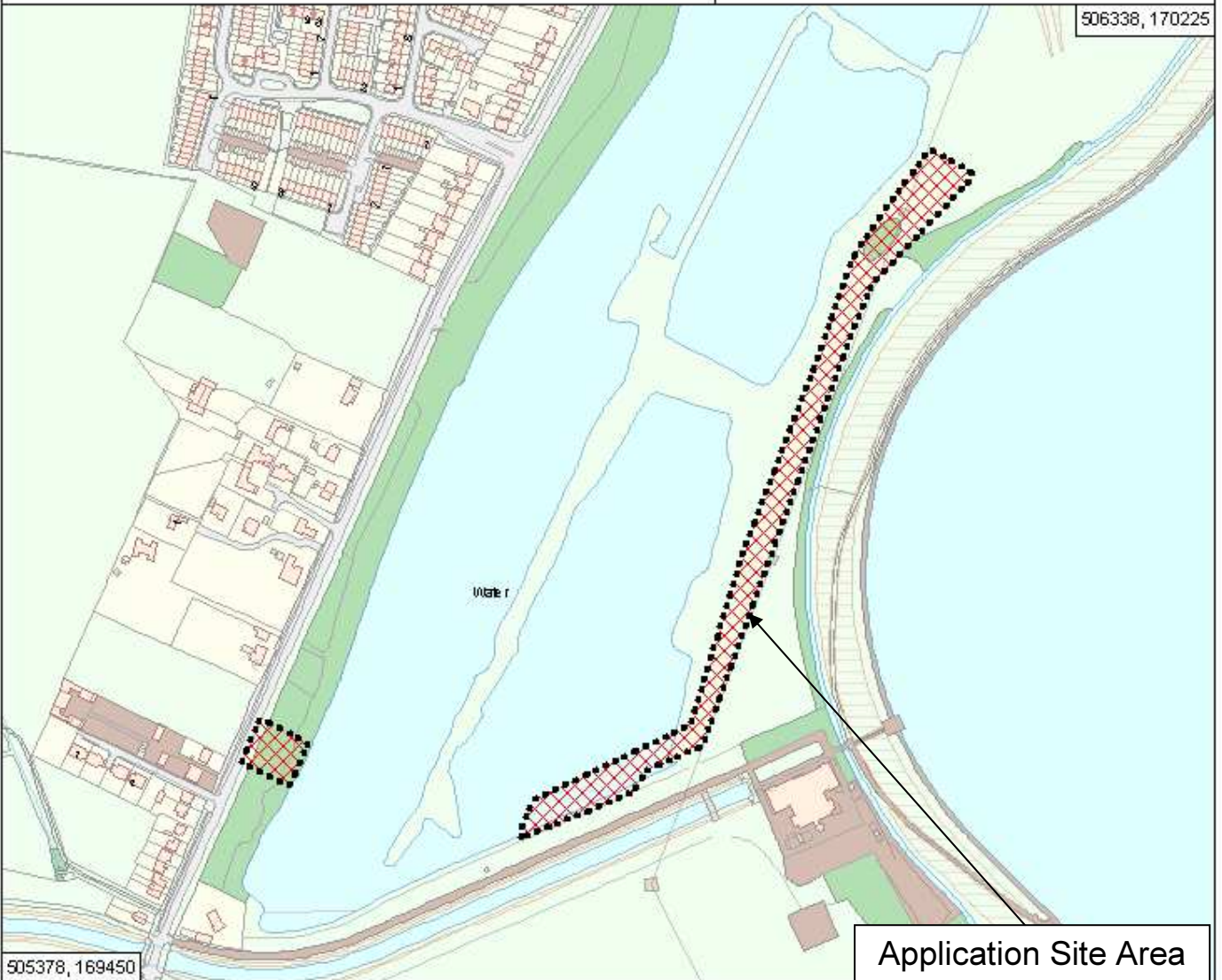
The siting and use of a conveyor to transport mineral extracted from Manor Farm to the mineral processing plant at Queen Mary Quarry as an alternative to the conveyor proposed in planning application ref: SP12/01132.


Application No(s): SP13/01003/SCC


Electoral Division(s): Laleham & Shepperton

©Crown copyright. All rights reserved Surrey County Council, 100019613, 2013

This plan is for indicative purposes only




 RefNo: SCC Ref 2013/0059
 Date printed: 25/04/2014

0 20 40 80 120 160

 Metres

Scale
 1:5,000

This page is intentionally left blank