

**KEY**

- **PROPOSED NO WAITING AT ANY TIME**
- **PROPOSED LOADING ONLY BAY**
- ~ **REVOCAION OF EXISTING WAITING, LOADING AND PARKING RESTRICTIONS (NOT VISIBLE IF UNDER PROPOSALS)**
- **EXISTING WAITING, LOADING AND PARKING RESTRICTIONS (WITH OR WITHOUT SYMBOLS)**

Notes

0 50 100 150 200

Page 1

Rev.	Description	Drwn	Sig.	Date	Chkd	Sig.	Date	Appr	Sig.	Date	North Point
A	SYMBOLS ADDED TO RESTRICTIONS	SDC	SDC	23.01.08	TPC	TPC	23.01.08	TPC	TPC	23.01.08	
B	RESTRICTIONS ADDED/AMENDED	CAH	CAH	06.10	JAR	JAR	06.10	TPC	TPC	06.10	
C	RESTRICTIONS AMENDED	CAH	CAH	10.12	JAR	JAR	10.12	RH	RH	10.12	
D	RESTRICTIONS AMENDED	CAH	CAH	11.13	JAR	JAR	11.13	RH	RH	11.13	
E	RESTRICTIONS AMENDED	CAH	CAH	06.15	JAR	JAR	06.15	RH	RH	06.15	

Based upon the Ordnance Survey mapping with the permission of the Controller of Her Majesty's Stationery Office. © Crown copyright. Unauthorised reproduction infringes Crown copyright and may lead to prosecution or civil proceedings. Surrey County Council LA 07872 1998.

Drawn by: SDC, Sig. SDC, Date 03.07

Checked by: TPC, Sig. TPC, Date 03.07

Approved by: TPC, Sig. TPC, Date 03.07

Project: WAYERLEY DPE HASLEMERE

Drawing: IMPLEMENTED TRAFFIC ORDERS

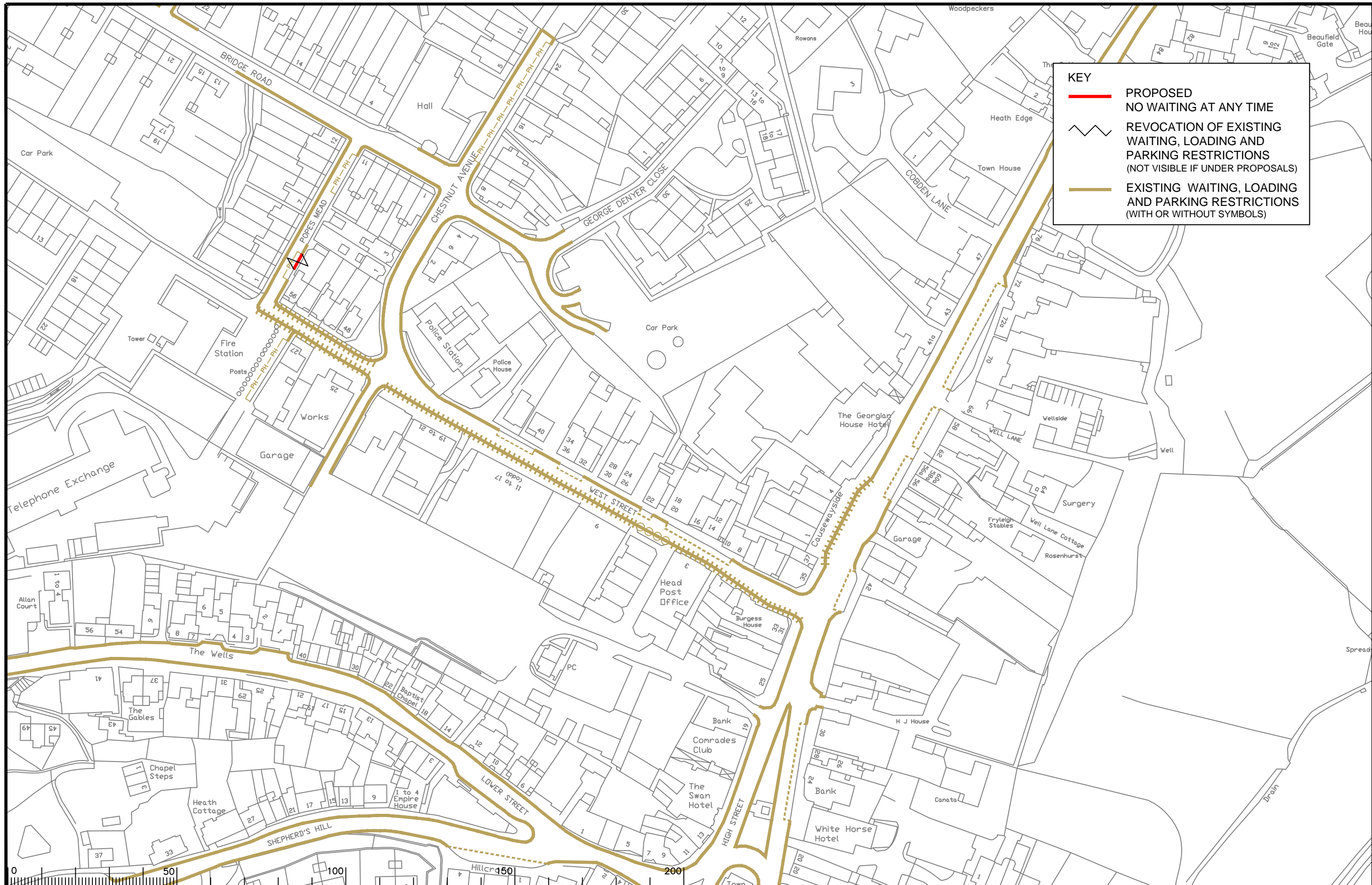
SHEET OF

Project No. 3282/WAV

Contract Sheet No. 24051

Drawing No. E

Classification: PROPOSAL



**KEY**

- PROPOSED NO WAITING AT ANY TIME
- REVOCATION OF EXISTING WAITING, LOADING AND PARKING RESTRICTIONS (NOT VISIBLE IF UNDER PROPOSALS)
- EXISTING WAITING, LOADING AND PARKING RESTRICTIONS (WITH OR WITHOUT SYMBOLS)

Notes

Rev.	Description	Drwn	Sig.	Date	Chkd	Sig.	Date	Appr	Sig.	Date
A	SYMBOLS ADDED TO RESTRICTIONS	SDC	SDC	23.01.08	TPC	TPC	23.01.08	TPC	TPC	23.01.08
B	TANNERS LANE AND BRIDGE ROAD RESTRICTIONS ADDED	SDC	SDC	13.11.08	TPC	TPC	13.11.08	TPC	TPC	13.11.08
C	RESTRICTIONS ADDED/AMENDED	CAH	CAH	06.10	JAR	JAR	06.10	TPC	TPC	06.10
D	RESTRICTIONS ADDED/AMENDED	CAH	CAH	10/12	JAR	JAR	10/12	RH	RH	10/12
E	RESTRICTIONS AMENDED	CAH	CAH	11.13	JAR	JAR	11.13	RH	RH	11.13
F	RESTRICTIONS AMENDED	CAH	CAH	06.15	JAR	JAR	06.15	RH	RH	06.15

Rev.	Description	Drwn	Sig.	Date	Chkd	Sig.	Date	Appr	Sig.	Date
A	SYMBOLS ADDED TO RESTRICTIONS	SDC	SDC	23.01.08	TPC	TPC	23.01.08	TPC	TPC	23.01.08
B	TANNERS LANE AND BRIDGE ROAD RESTRICTIONS ADDED	SDC	SDC	13.11.08	TPC	TPC	13.11.08	TPC	TPC	13.11.08
C	RESTRICTIONS ADDED/AMENDED	CAH	CAH	06.10	JAR	JAR	06.10	TPC	TPC	06.10
D	RESTRICTIONS ADDED/AMENDED	CAH	CAH	10/12	JAR	JAR	10/12	RH	RH	10/12
E	RESTRICTIONS AMENDED	CAH	CAH	11.13	JAR	JAR	11.13	RH	RH	11.13
F	RESTRICTIONS AMENDED	CAH	CAH	06.15	JAR	JAR	06.15	RH	RH	06.15

North Point

Based upon the Ordnance Survey mapping with the permission of the Controller of Her Majesty's Stationery Office. © Crown copyright. Unauthorised reproduction infringes Crown copyright and may lead to prosecution or civil proceedings. Surrey County Council LA 078872 1998.

Checked by	Sig.	Date
originator	TPC	03.07
Approved by	TPC	03.07

Project

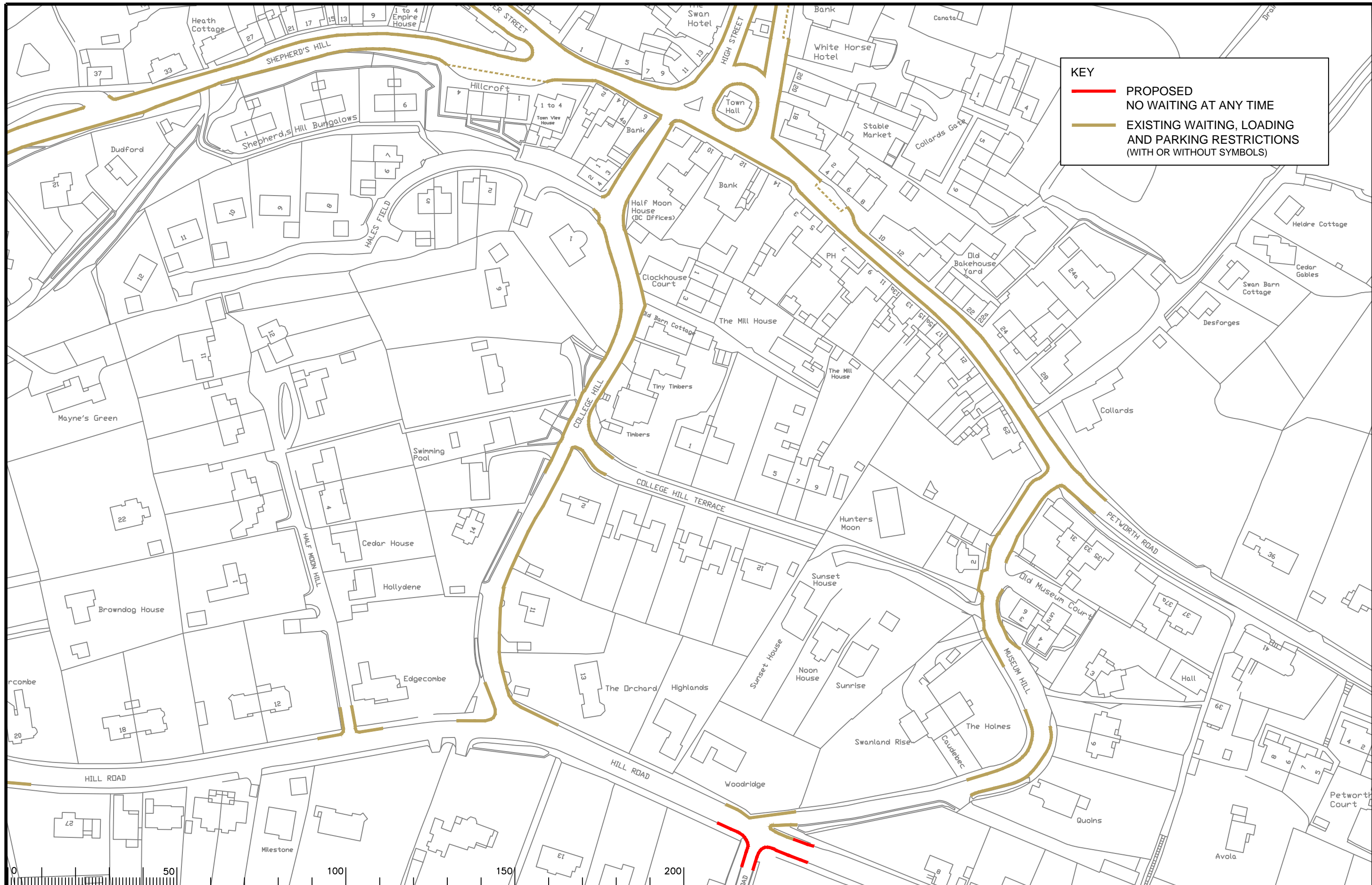
**WAVERLEY DPE HASLEMERE**

**IMPLEMENTED TRAFFIC ORDERS**

SHEET OF

**SURREY COUNTY COUNCIL**  
Sustainable Development  
Head of Transportation  
Highways and City MICE Unit

Project No.	3282/WAV
Contract Sheet No.	
Drawing No.	24054
Rev.	F
Classification	PROPOSAL



**KEY**

— PROPOSED  
NO WAITING AT ANY TIME

— EXISTING WAITING, LOADING  
AND PARKING RESTRICTIONS  
(WITH OR WITHOUT SYMBOLS)

Notes

Rev.	Description	Drwn	Sig.	Date	Chkd	Sig.	Date	Appr	Sig.	Date
A	SYMBOLS ADDED TO RESTRICTIONS	SDC	SDC	23.01.08	TPC	TPC	23.01.08	TPC	TPC	23.01.08
B	RESTRICTIONS AMENDED	CAH	CAH	10/12	JAR	JAR	10/12	RH	RH	10/12
C	RESTRICTIONS AMENDED	CAH	CAH	06.15	JAR	JAR	06.15	RH	RH	06.15

Rev.	Description	Drwn	Sig.	Date	Chkd	Sig.	Date	Appr	Sig.	Date
A	SYMBOLS ADDED TO RESTRICTIONS	SDC	SDC	23.01.08	TPC	TPC	23.01.08	TPC	TPC	23.01.08
B	RESTRICTIONS AMENDED	CAH	CAH	10/12	JAR	JAR	10/12	RH	RH	10/12
C	RESTRICTIONS AMENDED	CAH	CAH	06.15	JAR	JAR	06.15	RH	RH	06.15

North Point

Based upon the Ordnance Survey mapping with the permission of the Controller of Her Majesty's Stationery Office. © Crown copyright. Unauthorised reproduction infringes Crown copyright and may lead to prosecution or civil proceedings. Surrey County Council LA 078572 1998.

Drawn by: SDC, Sig. SDC, Date 03.07

Checked by originator: TPC, Sig. TPC, Date 03.07

Approved by: TPC, Sig. TPC, Date 03.07

Project

**WAVERLEY DPE  
HASLEMERE**

**IMPLEMENTED TRAFFIC ORDERS**

SHEET OF

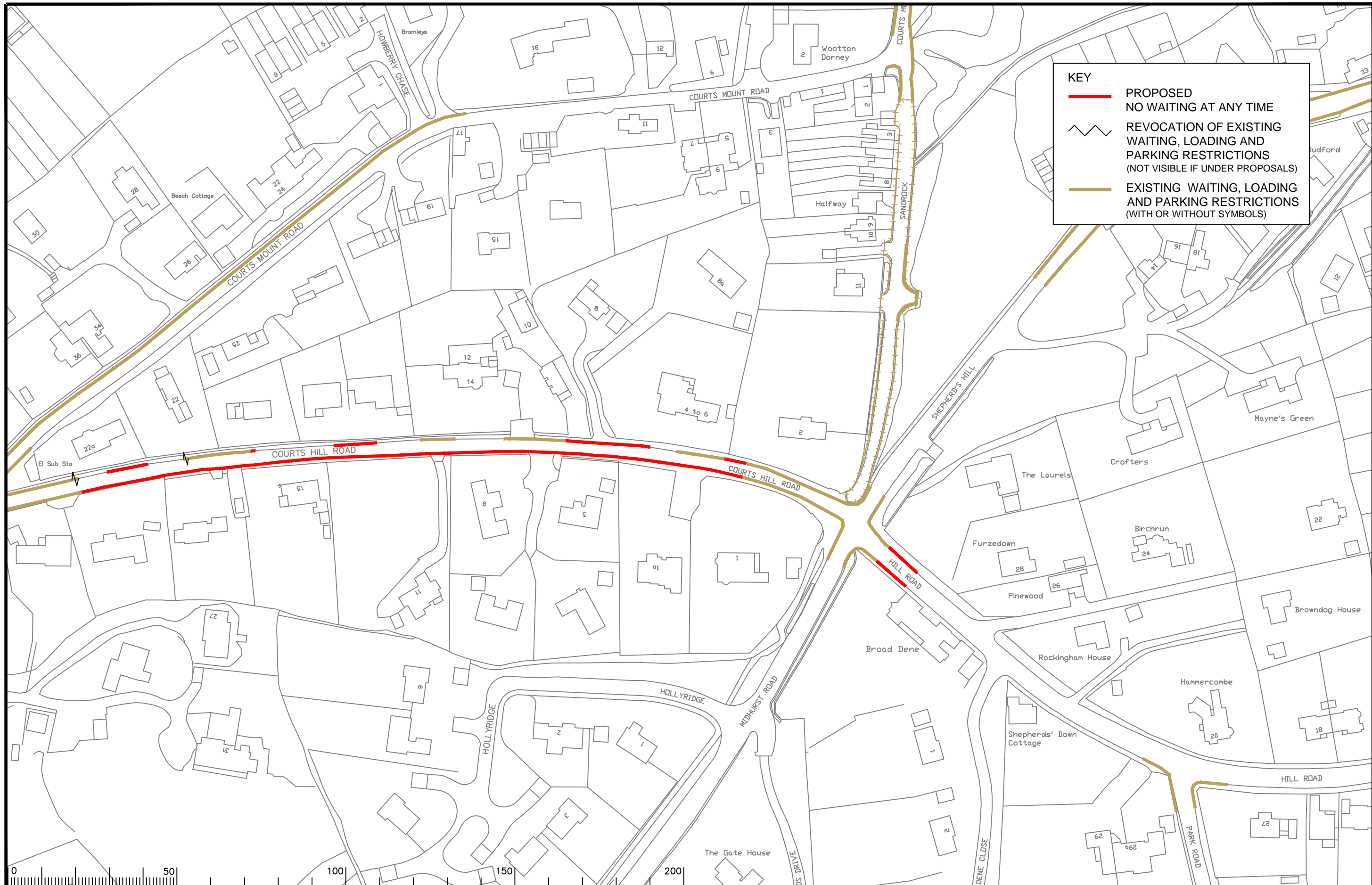
Project No. 3282/WAV

Contract Sheet No. 24059

Drawing No. 24059

Rev. C

Classification: PROPOSAL



**KEY**

- PROPOSED NO WAITING AT ANY TIME
- ~ REVOCAION OF EXISTING WAITING, LOADING AND PARKING RESTRICTIONS (NOT VISIBLE IF UNDER PROPOSALS)
- EXISTING WAITING, LOADING AND PARKING RESTRICTIONS (WITH OR WITHOUT SYMBOLS)



Notes

Rev.	Description	Drwn	Sig.	Date	Chkd	Sig.	Date	Appr	Sig.	Date
A	RESTRICTIONS AMENDED	CAH	CAH	11.13	JAR	JAR	11.13	RH	RH	11.13
B	RESTRICTIONS AMENDED	CAH	CAH	06.15	JAR	JAR	06.15	RH	RH	06.15



Based upon the Ordnance Survey mapping with the permission of the Controller of Her Majesty's Stationery Office. © Crown copyright. Unauthorised reproduction infringes Crown copyright and may lead to prosecution or civil proceedings. Surrey County Council LA 078572 1998.

Drawn by: CAH, Sig. CAH, Date 10/12  
 Checked by originator: JAR, Sig. JAR, Date 10/12  
 Approved by: RH, Sig. RH, Date 10/12

Project: WAYERLEY DPE HASLEMERE  
 Drawing: IMPLEMENTED TRAFFIC ORDERS



Project No. 3282/WAV  
 Contract Sheet No. 24117  
 Rev. B  
 Classification: PROPOSAL