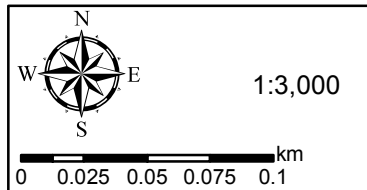
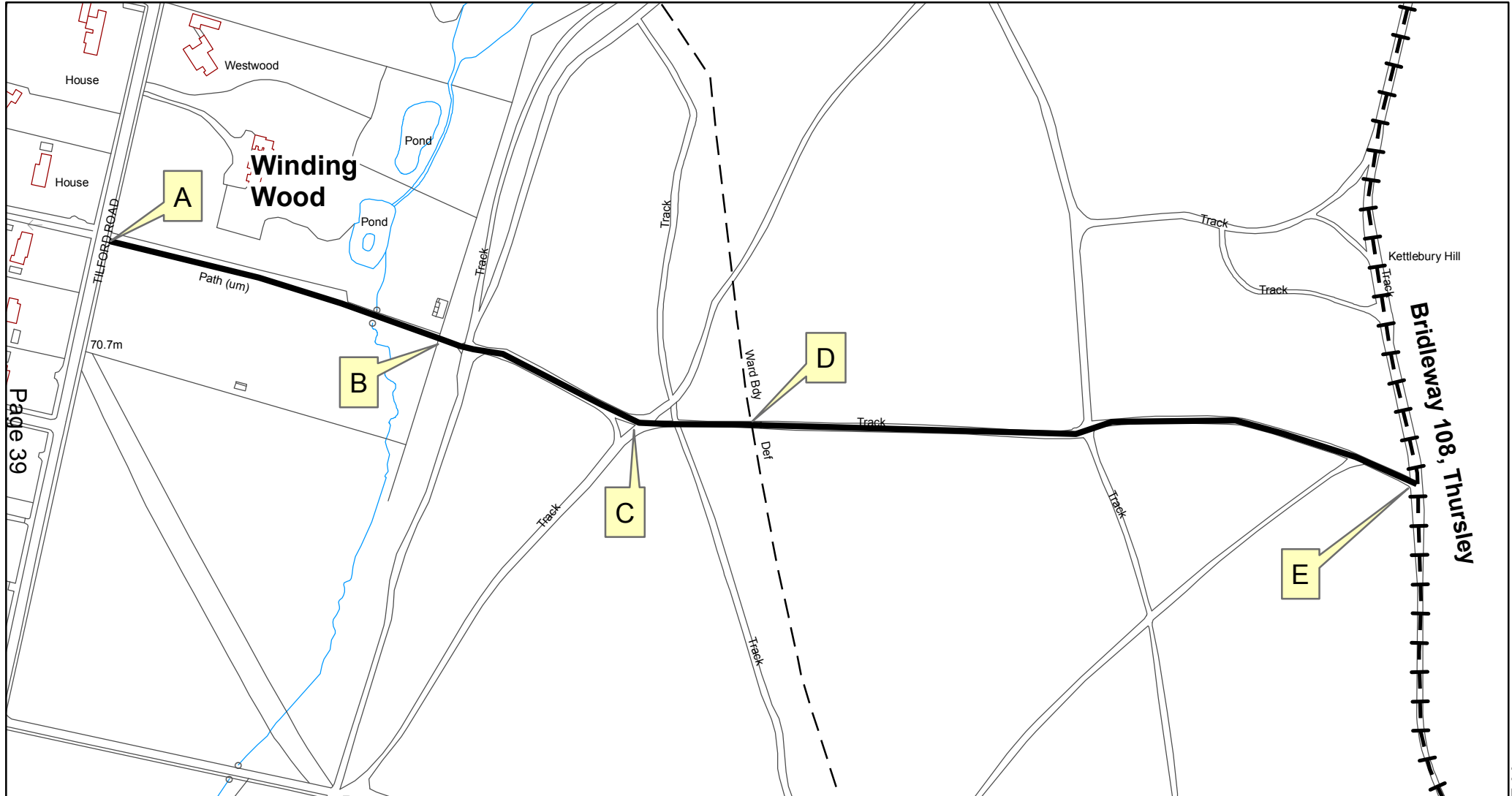


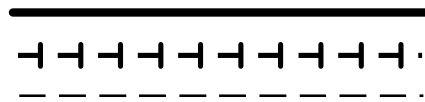
CP556 Claimed Route

Tilford Road, Rushmoor to Bridleway 108, Thursley

Annexe A



Claimed Route
Public Bridleway
Parish Boundary



© Crown Copyright and database rights 2014 Ordnance Survey 1000019613.
Except A-Z Street Atlas © Copyright of the Publishers Geographers' A-Z Map Company Ltd.

Drawing No: 3/1/10/H29
Date: 18/06/2015
Drawn by: CV
Grid Ref at point A: SU 873 404

This page is intentionally left blank