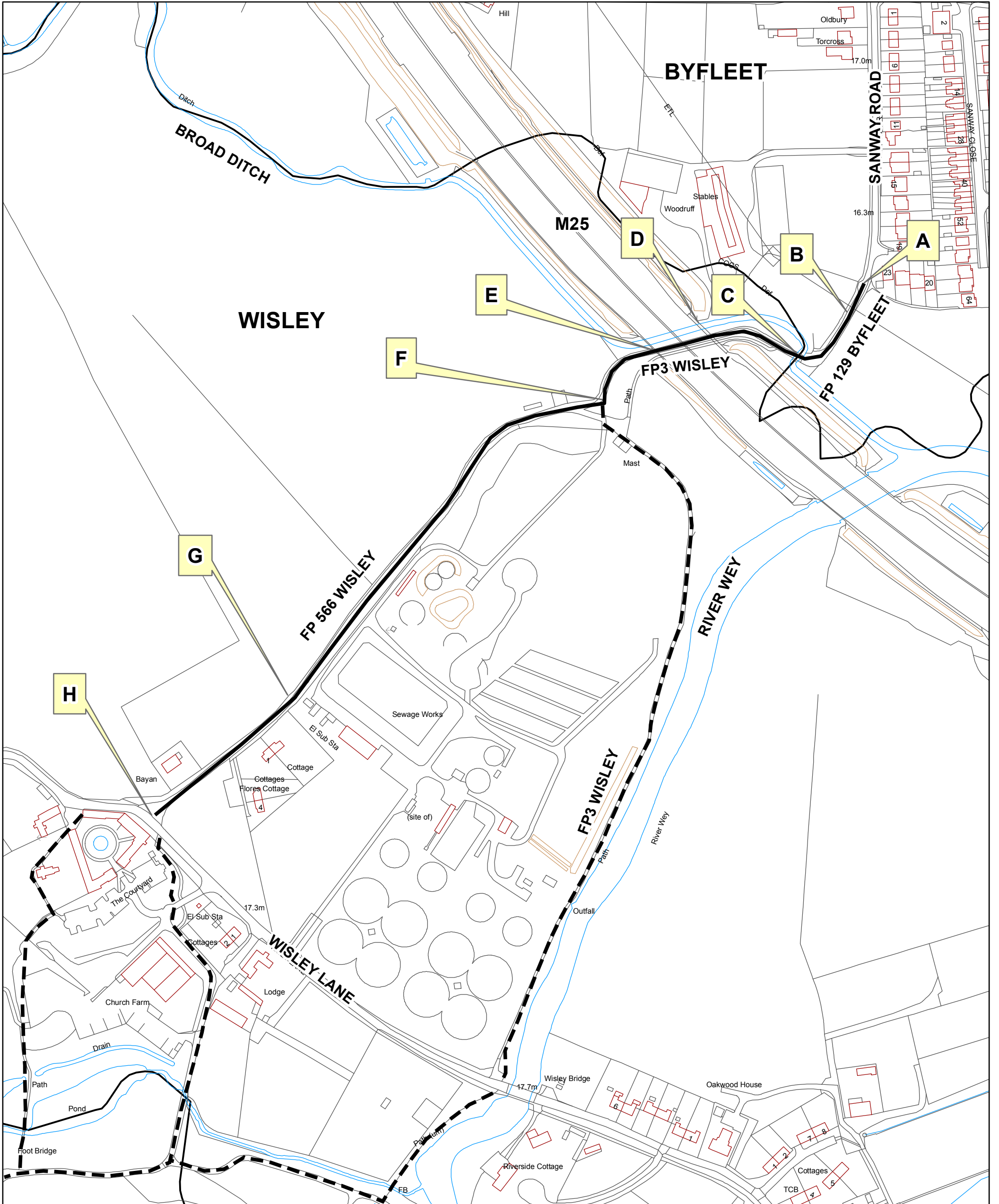




ANNEXE A: CP560 Claimed Route


Claimed upgrade of Public Footpath 129 (Byfleet), Part of Public Footpath 3 (Wisley) and Public Footpath 566 (Wisley)




1:2,500



Public Footpaths 

Claimed Route A-B-C-D-E-F-G-H 

Parish Boundary 

© Crown Copyright and database rights 2014 Ordnance Survey 1000019613.
Except A-Z Street Atlas © Copyright of the Publishers Geographers' A-Z Map Company Ltd.

Drawing No:3/1/75/H25
Date: 09.02.16
Drawn By: CV
Grid Ref at point A:506261 160018

This page is intentionally left blank