

Surrey Highways

Horizon 2 - 2017-2021 – Annex A

Woking Joint Committee scheme
consideration, 7 December 2016




Selecting 20% of the Horizon 2 Road Programme

- Joint Committee Members are being given the opportunity to select the final 20% of the Horizon 2 Road Programme 2018-2021
- In consultation with Joint & Local Committee Chairpersons it has been agreed that there is an equal split of 2273 metres available per district/borough.
- The roads are listed in priority order
- The council's Asset Management Team and engineering professionals would recommend the roads at the top of the list are selected
- The Joint Committee can select any roads on the list up to a total length of 2273 metres.
- Up to date versions of the lists will be available through the Members portal

The science behind this priority list

- A national and industry wide approved methodology (developed by the Department for Transport, Transport Research Laboratory at Crowthorne amongst others)
- Surrey County Council employs a group of experienced professionals to apply the methodology and methods
- Objective scoring



	<p>Importance of the road (its Surrey Priority Network,SPN level)</p>	<ul style="list-style-type: none"> • Number of safety defects that have been repaired on the road (its history) • Number of insurance claims • Skid and accident data • Skid condition  <p>(SCRIM machine above, used to calculate the skid condition of Surrey's roads)</p>
<p>Objective survey ("SCANNER" vehicle shown above) AND Engineer's survey (recorded on Trimble device shown below)</p>		
		

Horizon 2 – Roads programme Selecting the final 20% of schemes 2018-2021, Woking						
Priority	Road No.	Road name	Location	Limits	Length (metres)	Surrey Highways ID
1	D3667	Boundary Road	Maybury	Walton Road To Omega Road	308	831
2	D3633	Waldens Park Road	Woking	Bury Lane To Church Hill	330	821
3	A324	Connaught Road	Woking	Entire Length	1460	1339
4	A322	Bagshot Road	Woking	Chobham Road To Redding Way	360	1302
5	D3606	Inkerman Road	Knaphill	Hermitage Road To Victoria Road	480	679
6	D3629	Bullbeggars Lane	Horsell	Sythwood To Well Lane	327	819
7	A245	Madeira Road	West Byfleet	Station Approach To Lavender Park Road	85	858
8	D3640	Royal Oak Road	Woking	Entire Length	238	824
9	D7281	Church Street West	Woking	Goldsworth Road To Victoria Way	140	1061

Horizon 2 – Roads programme Selecting the final 20% of schemes 2018-2021, Woking						
Priority	Road No.	Road name	Location	Limits	Length (metres)	Surrey Highways ID
10	D3667	Walton Terrace	Woking	Boundary Road To Monument Way	91	832
11	D3640	Kingsway	Woking	Northeast of De Lara Way To Goldsworth Road	354	825
12	D3620	Lane End Drive	Woking	Chobham Road To End	450	818
13	D3681	Hook Hill Lane	Hook Heath	Mount Close To Railway Bridge (including section of Mount Road)	840	837
14	D3657	Woodham Road	Horsell	40metres up from junction with Castle Road towards Grange Road	257	3277
15	D3693	Midhope Road	Woking	Guildford Road To Mount Hermn Road	280	839
16	C145	Lockfield Drive	Woking	Littlewick Road To Denton Way	935	1467
17	D3708	White Rose Lane	Woking	Oriental Road To Hill View Road	440	1532
18	D3700	Granville Road	Westfield	Westfield Road To End	230	1381

Horizon 2 – Roads programme

Selecting the final 20% of schemes 2018-2021, Woking

Priority	Road No.	Road name	Location	Limits	Length (metres)	Surrey Highways ID
19	D3637	Arthurs Bridge Road	Woking	Abbey Road To Well Lane	247	3276
20	D3717	Queen Elizabeth Way	Woking	Outside No. 53 To outside No. 95	510	853
21	D3713	Heathside Park Road	Woking	20metres from White Rose Lane towards Heathfield Road	240	3266
22	D3683	St Catherines	Woking	Hook Heath Road	208	3274
23	D3707	Robin Hood Lane	Sutton Green	New Lane to Sutton Green Lane	660	3260
24	D3783	Maybourne Rise	Mayford	Whole Of Maybourne Rise	734	3269
25	D3731	East Hill	Woking	East Hill Link	364	3265
26	D3699	Chestnut Grove	Woking	Maple Grove To End	120	844
27	D3693	Turnoak Avenue	Woking	No 9 To End	114	840

Horizon 2 – Roads programme

Selecting the final 20% of schemes 2018-2021, Woking

Priority	Road No.	Road name	Location	Limits	Length (metres)	Surrey Highways ID
28	A318	Barnes Wallis Drive	Byfleet	Chertsey Road To Access To Superstore Road no. X318 (please see interactive map)	215	2436
29	D3604	Powderham Court	Knaphill	Queens Road To End	232	3279
30	D3683	Wych Hill Rise	Woking	Wych Hill To Blackbridge Road To Railway Bridge	350	1549
31	D3641	Poole Road	Woking	Goldsworth Road To D7333 Access Road To Supermarket	206	3275
32	D3680	Hook Heath Road	Hook Heath	160metres north Saunders Lane To Hook Heath Gardens	487	836
33	C11	Guildford Road	Horsell	Castle Grove Road To Carthouse Lane	684	2440
34	D7202	Bampton Way	Woking Central	Entire Length	766	1059
35	D7296	Kestrel Way	Woking	Littlewick Road Roundabout To End	690	1062
36	D3758	Dartnell Avenue	West Byfleet	Dashwood Close West For 280M	280	3226
37	D3631	Whopshott Drive	Horsell	Cul-De-Sac	50	531

Horizon 2 – Roads programme

Selecting the final 20% of schemes 2018-2021, Woking

Priority	Road No.	Road name	Location	Limits	Length (metres)	Surrey Highways ID
38	D3741	Lovelace Drive	Pyrford	Entire Length	1004	1363
39	D3706	New Lane	Sutton Green	Robinhood Lane to Moor Lane	850	3259
40	3632	Ormonde Road	Horsell	High Street To Lamp column number 2	240	534
41	D3630	Nursery Close	Horsell	High Street To Horsell Way	185	498
42	D3682	Holly Bank Road	Hook Heath	Hook Heath Road To The Drive	260	838
43	D3739	Dean Close	Pyrford	Entire Length	355	1346
44	D3675	Lynwood Close	Woodham	Entire Length	175	1469
45	D3631	Whopshott Avenue	Horsell	Cul-De-Sac	170	530
46	D3632	Manor Road	Horsell	Cul-De-Sac	102	535
47	D3744	Pyrford Road	Pyrford	Hollybank Road To Hare Hill Close	415	3348

Horizon 2 – Roads programme Selecting the final 20% of schemes 2018-2021, Woking						
Priority	Road No.	Road name	Location	Limits	Length (metres)	Surrey Highways ID
48	D3630	Horsell Way	Horsell	High Street To Whopshott Avenue	100	497
49	D3631	Whopshott Close	Horsell	Cul-De-Sac	55	438
50	D3669	Bentham Avenue	Sheerwater	Entire Length	210	3132
51	D3668	Blackmore Crescent	Sheerwater	Albert Drive To Devonshire Avenue	850	1236
52	D3707	Blanchards Hill	Guildford	Sutton Green Road To Sutherland Avenue	880	847
53	D3669	Bunyard Drive	Sheerwater	Entire Length	280	3133
54	D3740	Weston Way	Woking	Lincoln Drive To Lovelace Drive	200	3335
55	D3725	Princess Road	Maybury	Maybury Hill To End	670	3131
56	D3766	Hart Road	Byfleet	Rectory Lane To Church Road	360	859
57	D3672	Dartmouth Avenue	Sheerwater	Devonshire Avenue To Devonshire Avenue	360	3134

Horizon 2 – Roads programme Selecting the final 20% of schemes 2018-2021, Woking						
Priority	Road No.	Road name	Location	Limits	Length (metres)	Surrey Highways ID
58	D3666	Delta Road	Woking	Entire Length	107	1095
59	D3671	Devonshire Avenue	Sheerwater	Albert Drive To Albert Drive	860	3135
60	D3654	Horsell Rise	Horsell	Chobham Road To End	800	3129
61	D3655	North Road	Woking	Walton Road To Board School Road	108	1097
62	D3666	Omega Road	Woking	Entire Length	208	1096
63	D3659	Wheatsheaf Close	Horsell	Chobham Road To End	430	3130