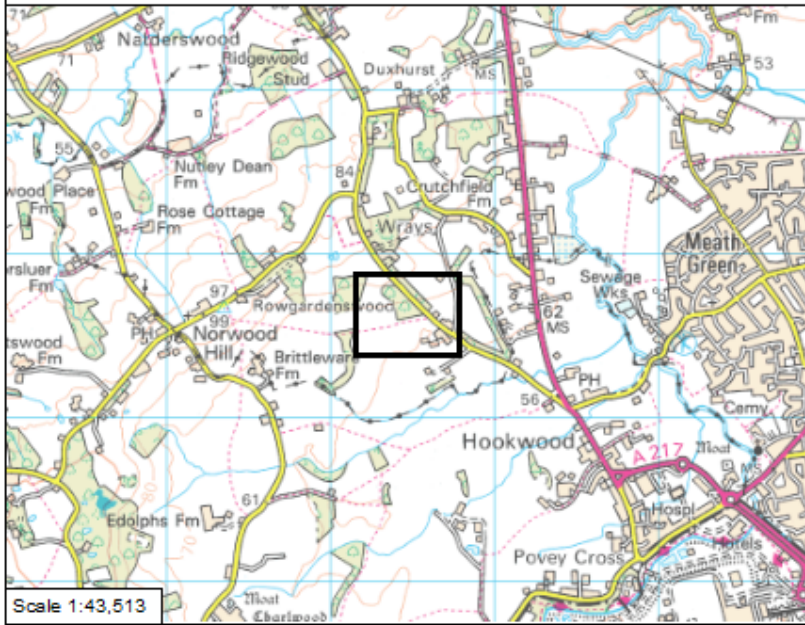
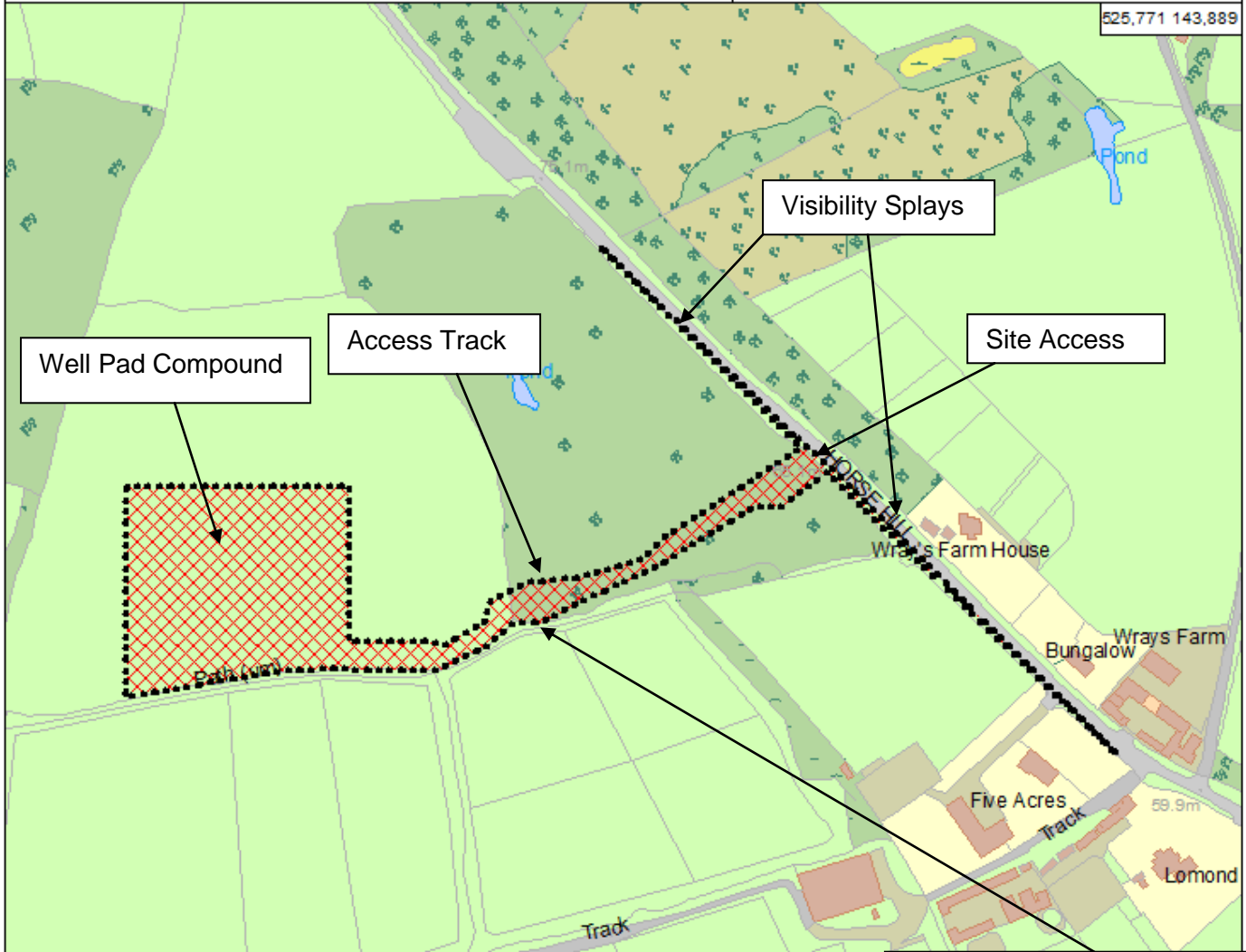

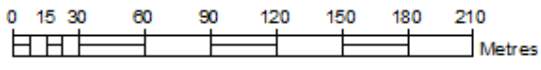


<p style="text-align: center;"><b>Site Location</b></p>  <p>Scale 1:43,513</p>	<p><b>Horse Hill 1 Well Site, Horse Hill, Hookwood, Horley, Surrey RH6 0RB</b></p> <p>The retention of the existing exploratory well site and vehicular access onto Horse Hill; the appraisal and further flow testing of the existing borehole (Horse Hill-1) for hydrocarbons, including the drilling of a (deviated) sidetrack well and flow testing for hydrocarbons; installation of a second well cellar and drilling a second (deviated) borehole (Horse Hill-2) and flow testing for hydrocarbons; erection of security fencing on an extended site area; modifications to the internal access track; installation of plant, cabins and equipment, all</p> <p>Application No(s): RE16/02556/CON, MO/2016/1813/SCC</p> <p>Electoral Division(s): Horley West, Salfords and Sidlow</p>
--	--

© Crown copyright. All rights reserved Surrey County Council, 100019613, 2017

This plan is for indicative purposes only



 <p>GRID NORTH</p>	<p>Ref No: SCC REF 2016/0189</p> <p>Date printed: 07/08/2017</p>	 <p>0 15 30 60 90 120 150 180 210 Metres</p>	<p>Scale 1:3,250</p>
---	--	--	--------------------------

This page is intentionally left blank