






A331 BLACKWATER VALLEY ROUTE PROPOSED 50 MPH SPEED LIMIT FOR AIR QUALITY MANAGEMENT	
Scale	1:5,000
Drawing No.	A331/TAS/MDW/01
Date	August 2018

Page 33

© Crown copyright and database rights 2018 Ordnance Survey 100019180. Use of this data is subject to terms and conditions. You are granted a non-exclusive, royalty free, revocable licence solely to view the Licensed Data for non-commercial purposes for the period during which HCC makes it available. You are not permitted to copy, sub-license, distribute, sell or otherwise make available the Licensed Data to third parties in any form. Third party rights to enforce the terms of this licence shall be reserved to Ordnance Survey

KEY

	Existing 30 mph limit		Existing 40 mph limit
	Existing 50 mph limit		Existing National speed limit
	Proposed 50 mph limit (Existing National speed limit)		



This page is intentionally left blank