

KEY

- PROPOSED NO WAITING AT ANY TIME
- EXISTING WAITING, LOADING AND PARKING RESTRICTIONS (WITH OR WITHOUT SYMBOLS)

Page 9

Notes

Rev	Description	Drwn	Sig.	Date	Chkd	Sig.	Date	Appr	Sig.	Date

Rev	Description	Drwn	Sig.	Date	Chkd	Sig.	Date	Appr	Sig.	Date

Scale: 1:1250

North Point

Drawn by	AH	Sig.	AH	Date	02/19
Checked by	RH	Sig.	RH	Date	02/19
Approved by	DC	Sig.	DC	Date	02/19

Project: REIGATE AND BANSTEAD PARKING REVIEW 2019

Drawing: PARK ROAD BANSTEAD

Contract sheet No. 01

Surrey County Council
Surrey Highways

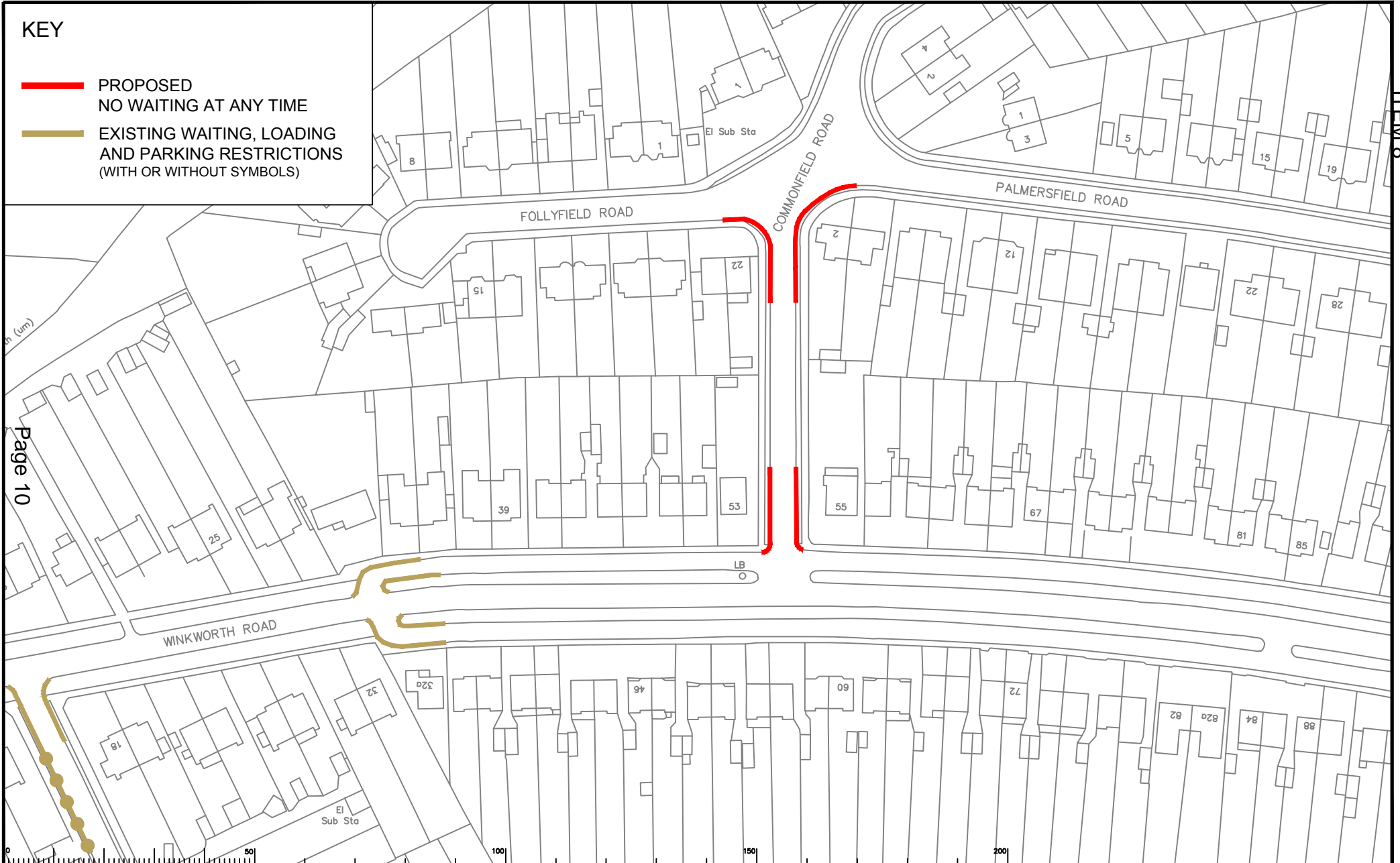
Project No. _____
Drawing No. 01
Classification COMMITTEE

SHEET OF _____

ITEM 8

KEY

- PROPOSED NO WAITING AT ANY TIME
- EXISTING WAITING, LOADING AND PARKING RESTRICTIONS (WITH OR WITHOUT SYMBOLS)



Page 10

ITEM 8

Notes

Rev	Description	Drwn	Slg	Date	Chkd	Slg	Date	Appr	Slg	Date

North Point

Scale 1:1250 @A4

Project REIGATE AND BANSTEAD PARKING REVIEW 2019

Drawing COMMONFIELD ROAD BANSTEAD

Drawn by AH Date 02/19

Checked by RH Date 02/19

Approved by DC Date 02/19

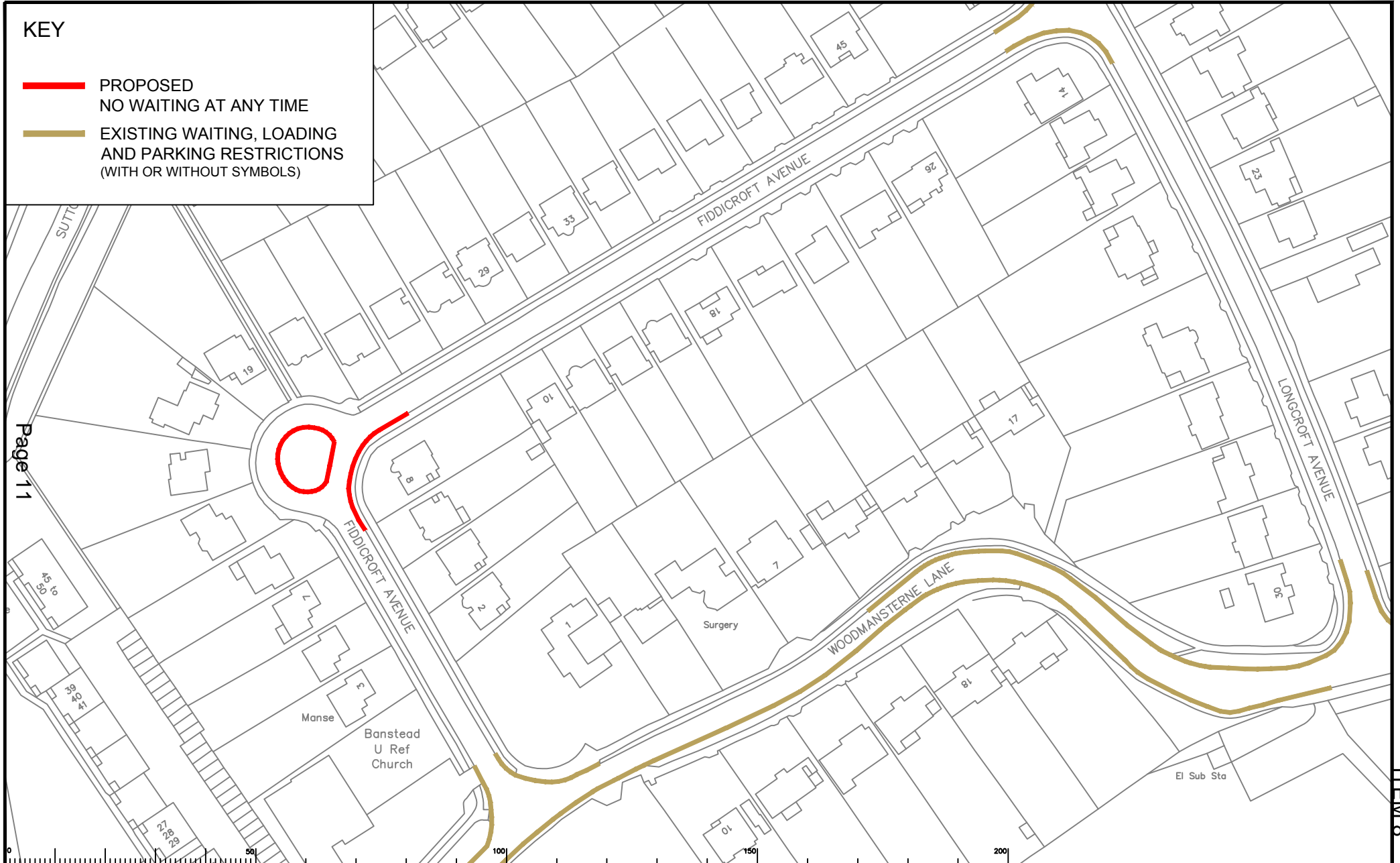
SURREY COUNTY COUNCIL
Sustainable Development
Surrey Highways

Project No. Contract sheet No. Drawing No. 02 Rev. Classification COMMITTEE

SHEET OF

KEY

- PROPOSED NO WAITING AT ANY TIME
- EXISTING WAITING, LOADING AND PARKING RESTRICTIONS (WITH OR WITHOUT SYMBOLS)



Page 11

ITEM 8

Notes

Rev	Description	Drwn	Sig.	Date	Chkd	Sig.	Date	Appr	Sig.	Date

North Point

Scale: 1:1250 @A4

Project: REIGATE AND BANSTEAD PARKING REVIEW 2019

Drawing: FIDDICROFT AVENUE BANSTEAD

Project No. _____

Contract No. _____

Drawing No. 03

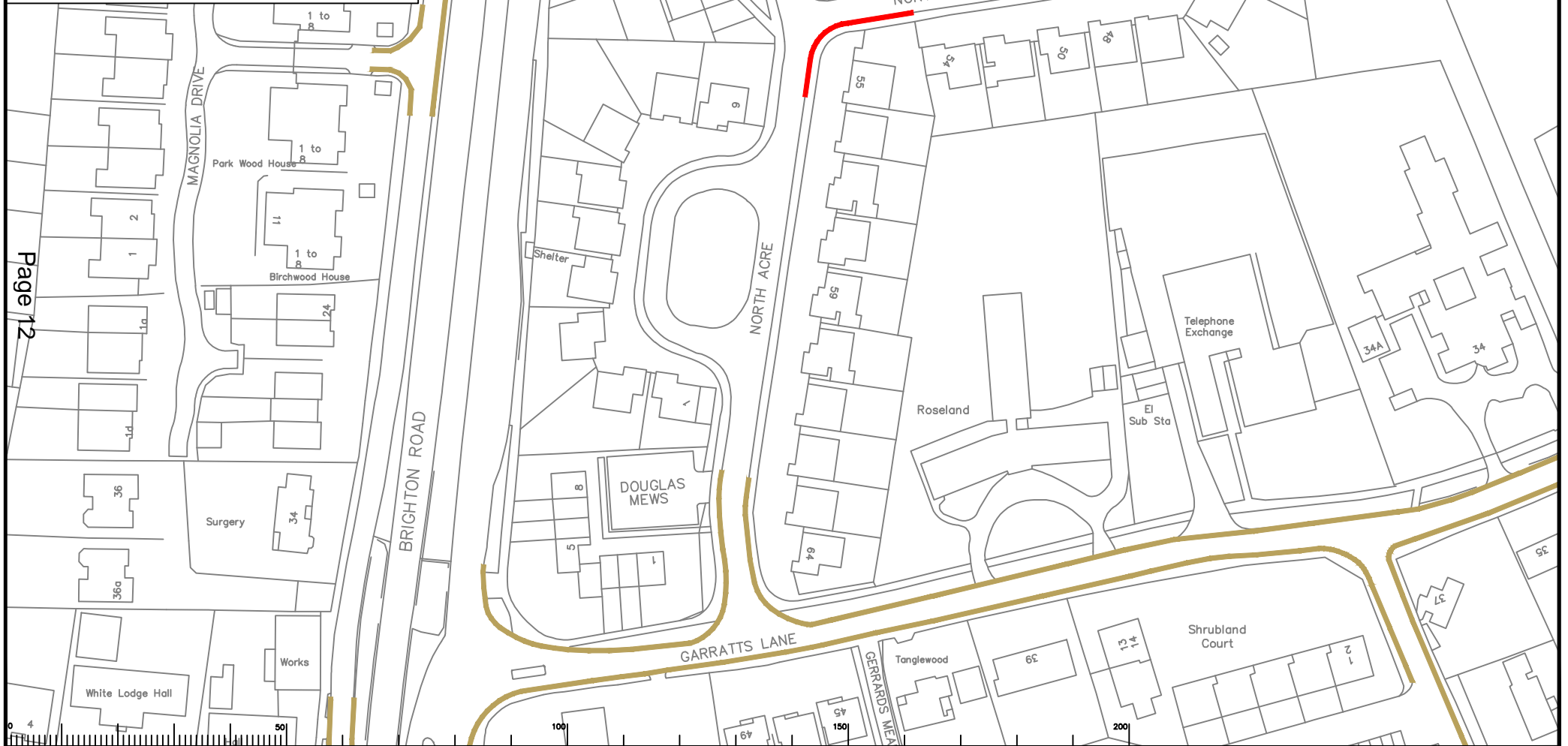
Classification: COMMITTEE

SURREY COUNTY COUNCIL
Sustainable Development
Surrey Highways

SHEET OF _____

KEY

- PROPOSED NO WAITING AT ANY TIME
- EXISTING WAITING, LOADING AND PARKING RESTRICTIONS (WITH OR WITHOUT SYMBOLS)



Notes

Rev	Description	Drwn	Sig.	Date	Chkd	Sig.	Date	Appr	Sig.	Date

File Name: G:\CDM\Traffic and Legal\Parking Team\REIGATE & BANSTEAD\2019 Review\Drawings\01 Committee\Drawing 04.dwg

Scale: 1:1250



Based upon the Ordnance Survey mapping with the permission of the Controller of Her Majesty's Stationery Office. © Crown copyright. Unauthorised reproduction of this drawing is prohibited. All rights reserved. No part of this drawing or any part thereof may be reproduced or stored in a retrieval system without the prior written permission of the Controller of Her Majesty's Stationery Office.

Drawn by	Sig.	Date	Checked by	Sig.	Date	Approved by	Sig.	Date
AH	AH	02/19	RH	RH	02/19	DC	DC	02/19

Project: REIGATE AND BANSTEAD PARKING REVIEW 2019

Drawing: NORTH ACRE BANSTEAD

SHEET OF



Project No.	Contract Sheet No.	Drawing No.	Rev.	Classification
		04		COMMITTEE