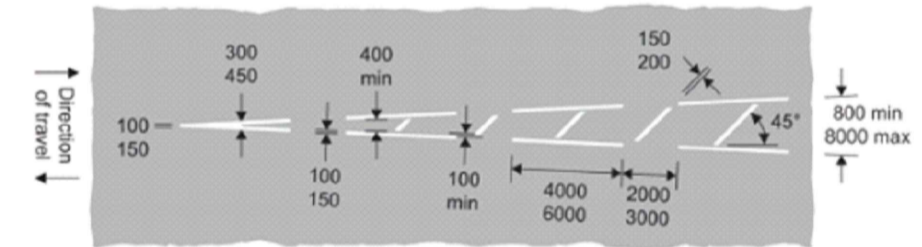
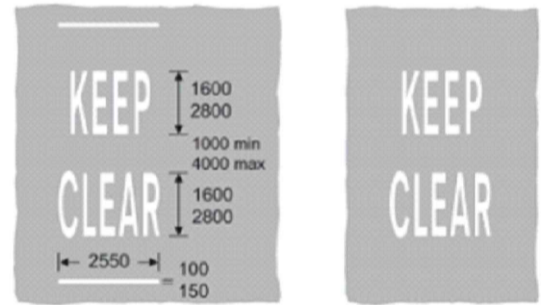


CIVILS - Traffic Signs & Road Markings
Scale 1:200

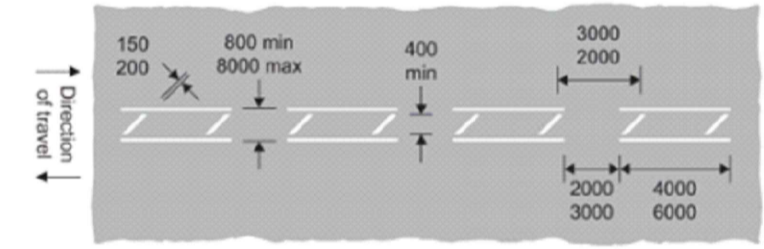
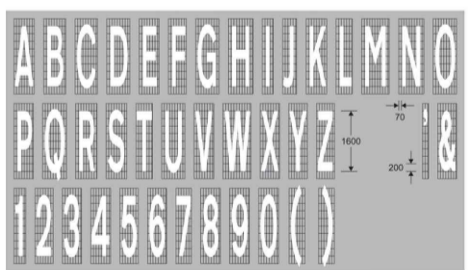
Page 23

Notes for Road Markings

- Hatch lines laid with square ends, as in Photograph 1 below, and not mitred ends, as TSRGD, will not be accepted.
- Warded markings that are laid as in the example shown in Photograph 1 below and not elongated lettering as TSRGD Schedule 17 Part 7 will not be accepted.



Road marking to TSRGD diagram 1026 (S11-4-16)

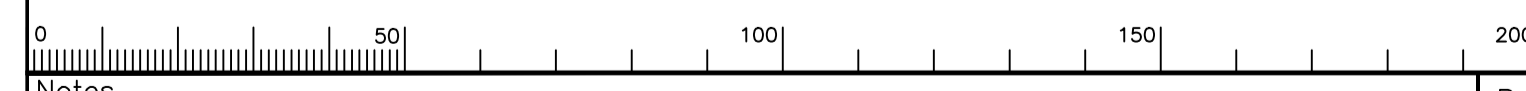


Road marking to TSRGD diagram 1040 (S11-4-23)

Elongated lettering to TSRGD Schedule 17 Part 7



Photograph 1



Rev.	Description	Drwn	Sig.	Date	Chkd	Sig.	Date	Appr	Sig.	Date

North Point	Project	Project	Project
See panel	A24 EAST STREET, EPSOM PARKING FACILITY IMPROVEMENTS	CARRIAGEWAY WIDENING	Traffic Signs and Road Markings

Drawn by	ID	Sig.	ID	Date	Checked by	ID	Sig.	ID	Date	Approved by	ID	Sig.	ID	Date
AP				DEC 19	AP				DEC 19	AP				DEC 19

Contract Sheet No.	Project No.
PC0628/57	PC0628
Drawing No.	Rev.
PC0628/57	-
Classification	Classification
DRAFT	DRAFT

SAFETY, HEALTH AND ENVIRONMENTAL INFORMATION

In addition to the hazards/risks normally associated with the types of work detailed on this drawing, note the following significant residual risks. (Reference shall also be made to the Design Hazard Log)

CONSTRUCTION:

MAINTENANCE/CLEANING:

USE:

DECOMMISSIONING/DEMOLITION:

If it is assumed that all works will be carried out by a competent contractor working, where appropriate, to an approved method statement.

SHEET 1 OF 2

ITEM 2

This page is intentionally left blank