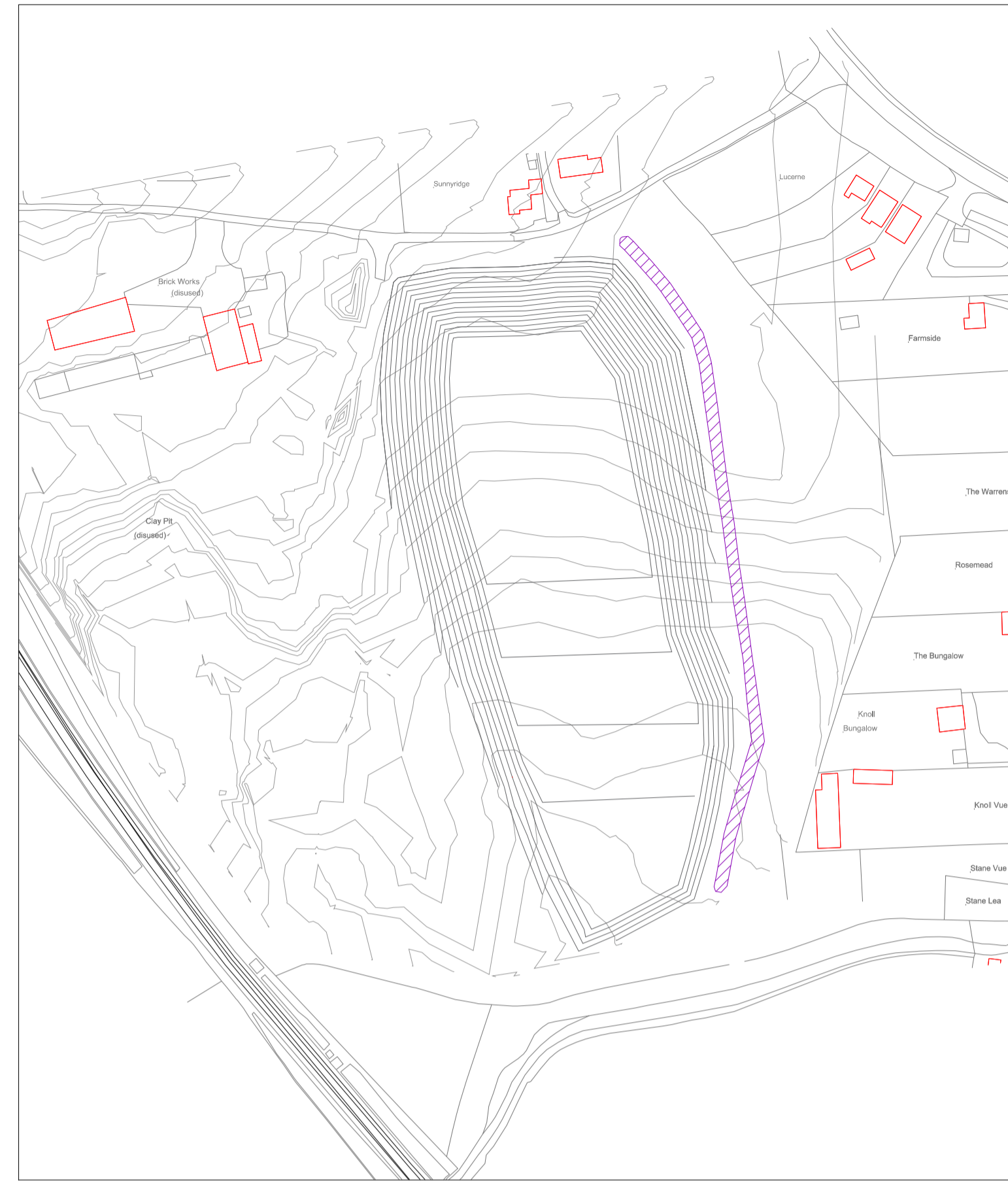


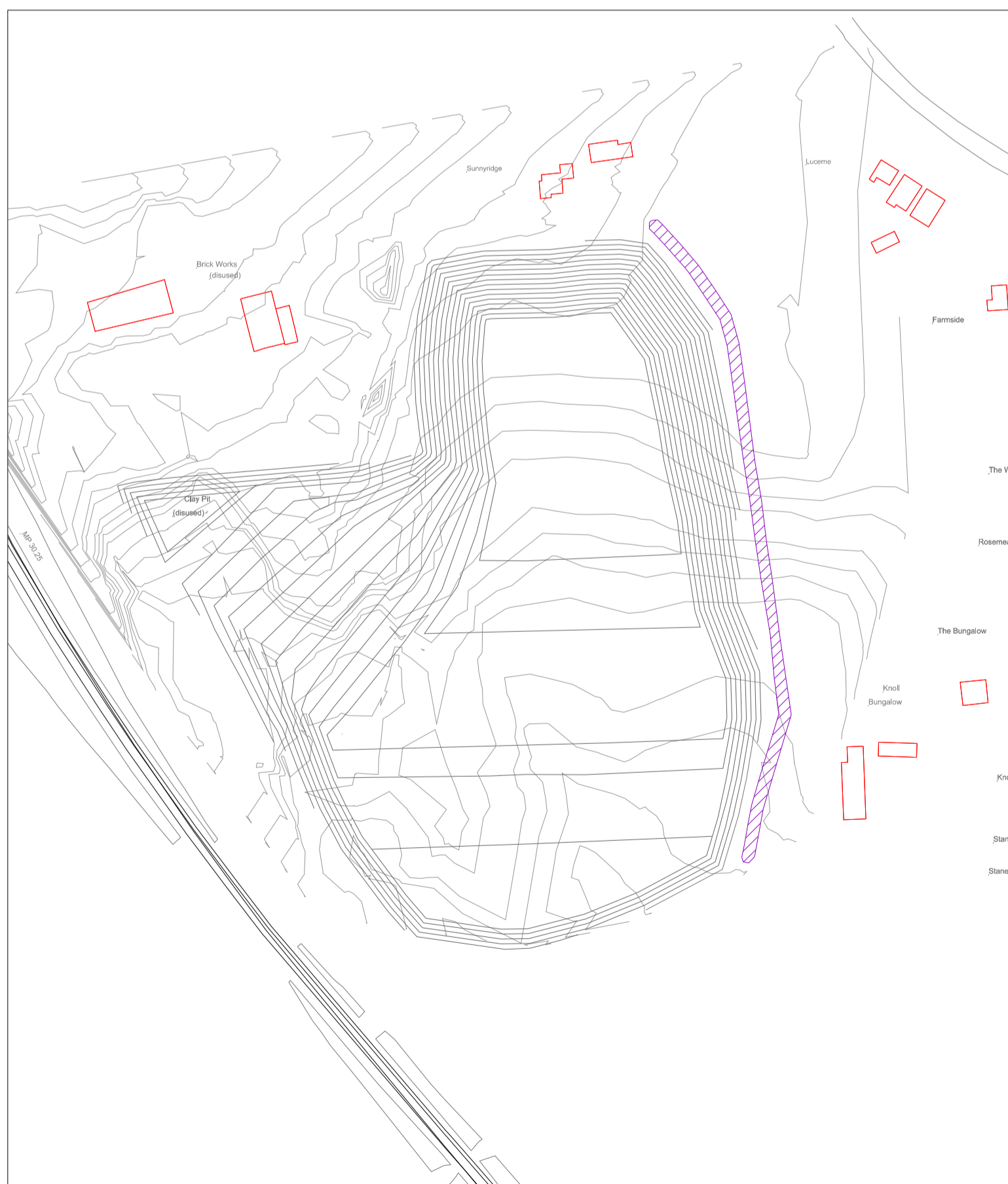
PHASE 1 - INITIAL EXTRACTION IN NORTHEAST



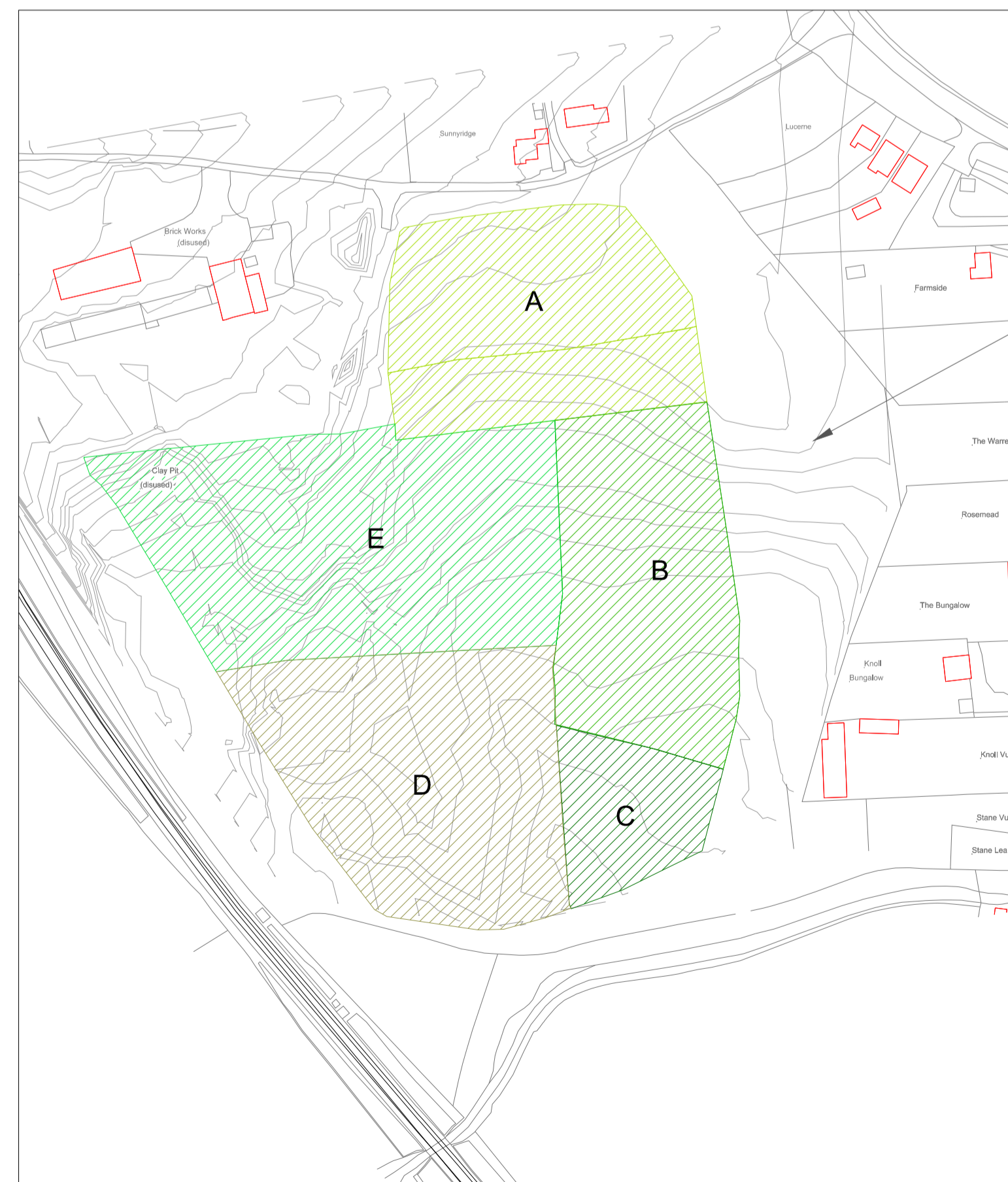
PHASE 2 - FURTHER EXTRACTION SOUTHWARDS



PHASE 3 - WIDENING QUARRY TO WEST



PHASE 4 - EXTRACTION PROGRESSING TO THE WEST TO COMPLETE EXTRACTION



RESTORATION SECTIONS A B C D E

SCC Land

RESTORATION SEQUENCE




EXCAVATION	RESTORATION
1	A**
2*	B
3**	C
4	D
-	E

- * Phase 2 will not start until habitat on SCC land is established
- ** Phase 3 excavation will not commence until habitat established on phase A

NOTES

For sections see Drg. AB/104

KEY:

-  Existing 0.5m contour
-  Excavation 1m contour
-  Temporary Bund

Amendments				
Date	Description	By	Rev	
21/12/2017	1:2 slopes re-instated	HR	G	
23/09/2017	Temporary bund curved around excavation	HR	F	
21/03/2017	Temporary bund location moved	HR	E	
06/09/2016	Phasing plan edited, restoration sequence added	HR	D	
30/10/15	Cross section markers added	AC	C	
13/10/15	Phase 3 amended	AC	B	
05/10/15	Phases amended	AC	A	

Project: **AUCLAYE BRICKWORKS**

Title: **EXCAVATION AND RESTORATION PHASING PLAN**

Client: **NORMAN MARSHALL**

Design: -	CAD: HR	Rev: E
CHK'd: NDG	App'd: NDG	
Date: Dec 2017	Scale: 1:2000 @ A1	

No. **AB/103** Rev: **G**

This page is intentionally left blank