

COMPOUND






WATER 32mmDIA MAINS

NOTES

- 1. BASED ON PLAN OF THE PERMITTED SITE LAYOUT FILE REF: ' FIGURE 10' DATED 19.09.2013. SEE DRAWING 10-1 FOR DETAILED PLAN.
- 2. BASED ON SITE SURVEY FILE REF MERCER SOUTH AS BUILT 110418 VER13.DWG, SURVEY DIGITISED 11.04.2018.

NOTES

-  THE SITE BOUNDARY
-  SOIL MOUND SITE SCREENING
-  SETTLING LAGOON



SLR
 ASPECT HOUSE
 ASPECT BUSINESS PARK
 BENNERLEY ROAD
 NOTTINGHAM, NG6 8WR
 T: 01159 647280
 F: 01159 751576
 www.slrconsulting.com

MERCERS SOUTH
 PLANNING APPLICATION
 PROPOSED SITE LAYOUT
 Phases 3 and 4
FIGURE 10-4

Rev B - Update Plan Title - February 2023

Scale 1:500 @ A3

Date SEPT 2018

This page is intentionally left blank