

Site Location: **Land at Watersplash Farm, Gaston Bridge Road and Fordbridge Road, Shepperton, Surrey, TW16 6AU**




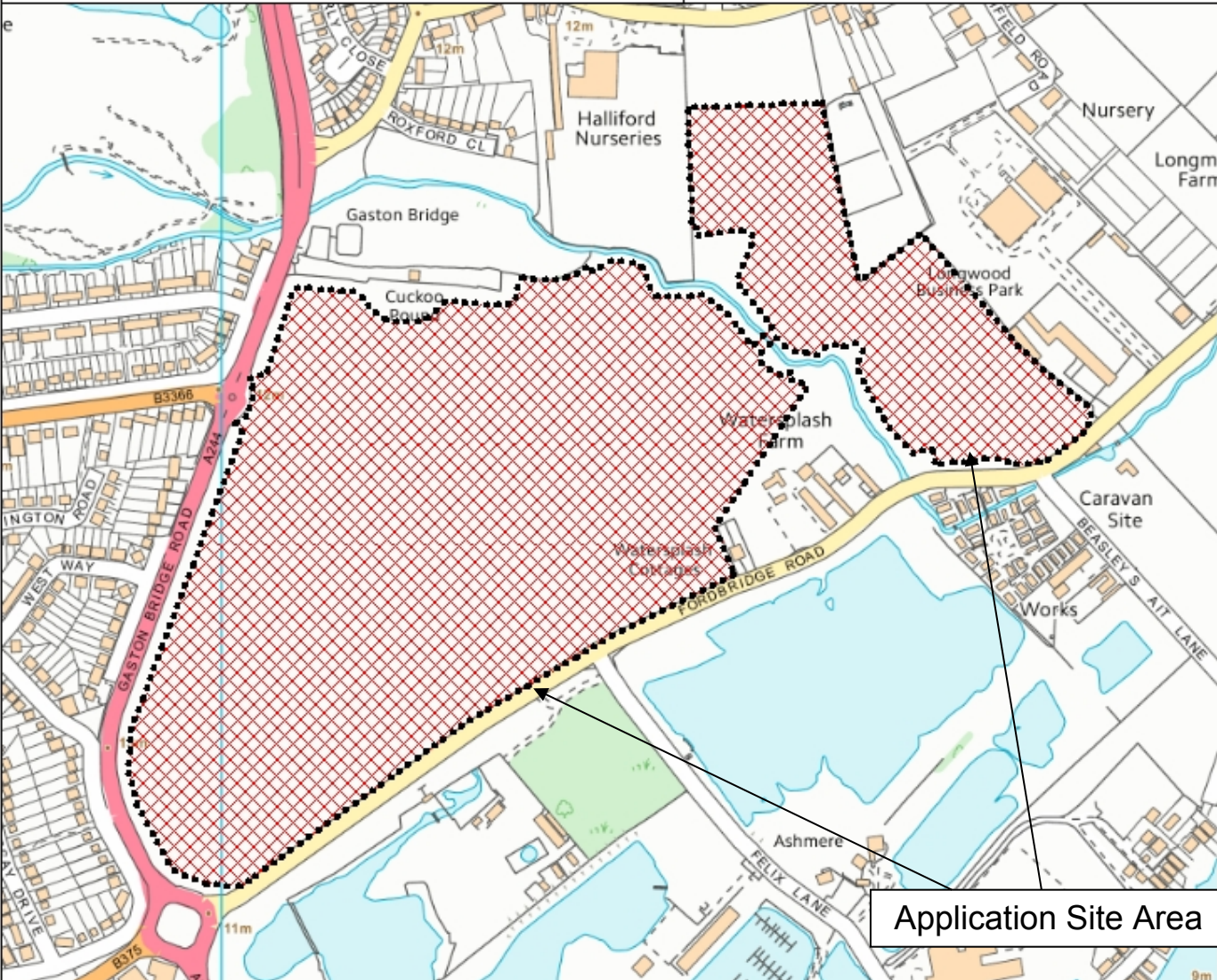
Proposed extraction of concreting aggregate from land at Watersplash Farm together with the erection of processing plant and associated mineral infrastructure, the provision of a new access from the Gaston Bridge Road/Green Lane roundabout, restoration involving the importation of inert restoration materials to agriculture, flood meadows, lake and reed beds with public access, on a site of 28 ha, and temporary diversion of public footpath 53 for the duration of operations.

Application numbers:
SP12/01487


Electoral divisions:
Lower Sunbury & Halliford 42783

© Crown copyright. All rights reserved Surrey County Council, 100019813, 2019

Note: This plan is for indicative purposes only



Ref No:
SCC Ref 2012/0173



Scale: **1:6000**
Printed on: 25/04/2019

This page is intentionally left blank