ITEM 10

KEY

PROPOSED
NO WAITING AT ANY TIME

EXISTING WAITING, LOADING AND PARKING RESTRICTIONS
(WITH OR WITHOUT SYMBOLS)

CYPRESS WAY
SYCAMORE RISE
POPLAR DRIVE
HIGH BEECHES
BURNS DRIVE
BLUE CEDARS
Beecholme
1 to 24
25 to 35
El Sub Sta
Path (um)
Fernlea
The Briars
LB

Rev	Description	Drwn	Sig.	Date	Chkd	Sig.	Date	Appr	Sig.	Date

File Name

Scale 1:1250

North Point

"Based upon the Ordnance Survey mapping with the permission of the Controller of Her Majesty's Stationery Office © Crown copyright. Unauthorised reproduction infringes Crown copyright and may lead to prosecution or civil proceedings." Surrey County Council LA 0100019613 2020

Drawn by	SDC	Sig. SDC	Date 10/20
Checked by originator	RH	Sig. RH	Date 10/20
Approved by	DC	Sig. DC	Date 10/20

Project
Reigate and Banstead 2020 Parking Review
Proposed waiting, parking, and loading restrictions

Drawing
Sycamore Rise / High Beeches / Osier Way
Banstead

SHEET OF

SURREY COUNTY COUNCIL
Sustainable Development
Surrey Highways

Project No. 3282
Contract Sheet No.
Drawing No. 01
Rev.
Classification COMM

A4

S:\CORE\Traffic and Legal\Parking Team\REIGATE & BANSTEAD\2020 Review\Drawings\Committee\Drawing 01.dwg

ITEM 10

KEY

PROPOSED
NO WAITING AT ANY TIME

EXISTING WAITING, LOADING AND PARKING RESTRICTIONS
(WITH OR WITHOUT SYMBOLS)

BIRCH CLOSE

CHAUCER CLOSE

WILLOW CLOSE

WARREN ROAD

El Sub Sta

Rev	Description	Drwn	Sig.	Date	Chkd	Sig.	Date	Appr	Sig.	Date

Scale 1:1250

North Point

"Based upon the Ordnance Survey mapping with the permission of the Controller of Her Majesty's Stationery Office © Crown copyright. Unauthorised reproduction infringes Crown copyright and may lead to prosecution or civil proceedings." Surrey County Council LA 076372 2020

Drawn by	SDC	Sig. SDC	Date 10/20
Checked by originator	RH	Sig. RH	Date 10/20
Approved by	DC	Sig. DC	Date 10/20

Project
Reigate and Banstead 2020 Parking Review
Proposed waiting, parking, and loading restrictions

Drawing
Willow Close
Banstead

SHEET OF

SURREY COUNTY COUNCIL
Sustainable Development
Surrey Highways

Project No. 3282
Contract Sheet No.
Drawing No. 02
Rev.
Classification COMM

A4

S:\CORE\Traffic and Legal\Parking Team\REIGATE & BANSTEAD\2020 Review\Drawings\Committee\Drawing 02.dwg

KEY

PROPOSED
NO WAITING AT ANY TIME

EXISTING WAITING, LOADING AND PARKING RESTRICTIONS
(WITH OR WITHOUT SYMBOLS)

EASTGATE
NORK WAY
NORK GARDENS
GREEN CURVE
Lancaster Court
Castle House
Works
Garage
PO
TCB
El Sub Sta
Path
Reservoir

0 50 100

Rev	Description	Drwn	Sig.	Date	Chkd	Sig.	Date	Appr	Sig.	Date

File Name

Scale 1:1250

North Point

"Based upon the Ordnance Survey mapping with the permission of the Controller of Her Majesty's Stationery Office © Crown copyright. Unauthorised reproduction infringes Crown copyright and may lead to prosecution or civil proceedings." Surrey County Council LA 0100019613

Drawn by	SDC	Sig. SDC	Date 10/20
Checked by originator	RH	Sig. RH	Date 10/20
Approved by	DC	Sig. DC	Date 10/20

Project
Reigate and Banstead 2020 Parking Review
Proposed waiting, parking, and loading restrictions

Drawing
Eastgate
Banstead

SHEET OF

SURREY COUNTY COUNCIL
Sustainable Development
Surrey Highways

Project No. 3282
Contract Sheet No.
Drawing No. 03
Rev.
Classification COMM

A4

S:\CORE\Traffic and Legal\Parking Team\REIGATE & BANSTEAD\2020 Review\Drawings\Committee\Drawing 03.dwg

ITEM 10

KEY

PROPOSED
NO WAITING AT ANY TIME

EXISTING WAITING, LOADING AND PARKING RESTRICTIONS
(WITH OR WITHOUT SYMBOLS)

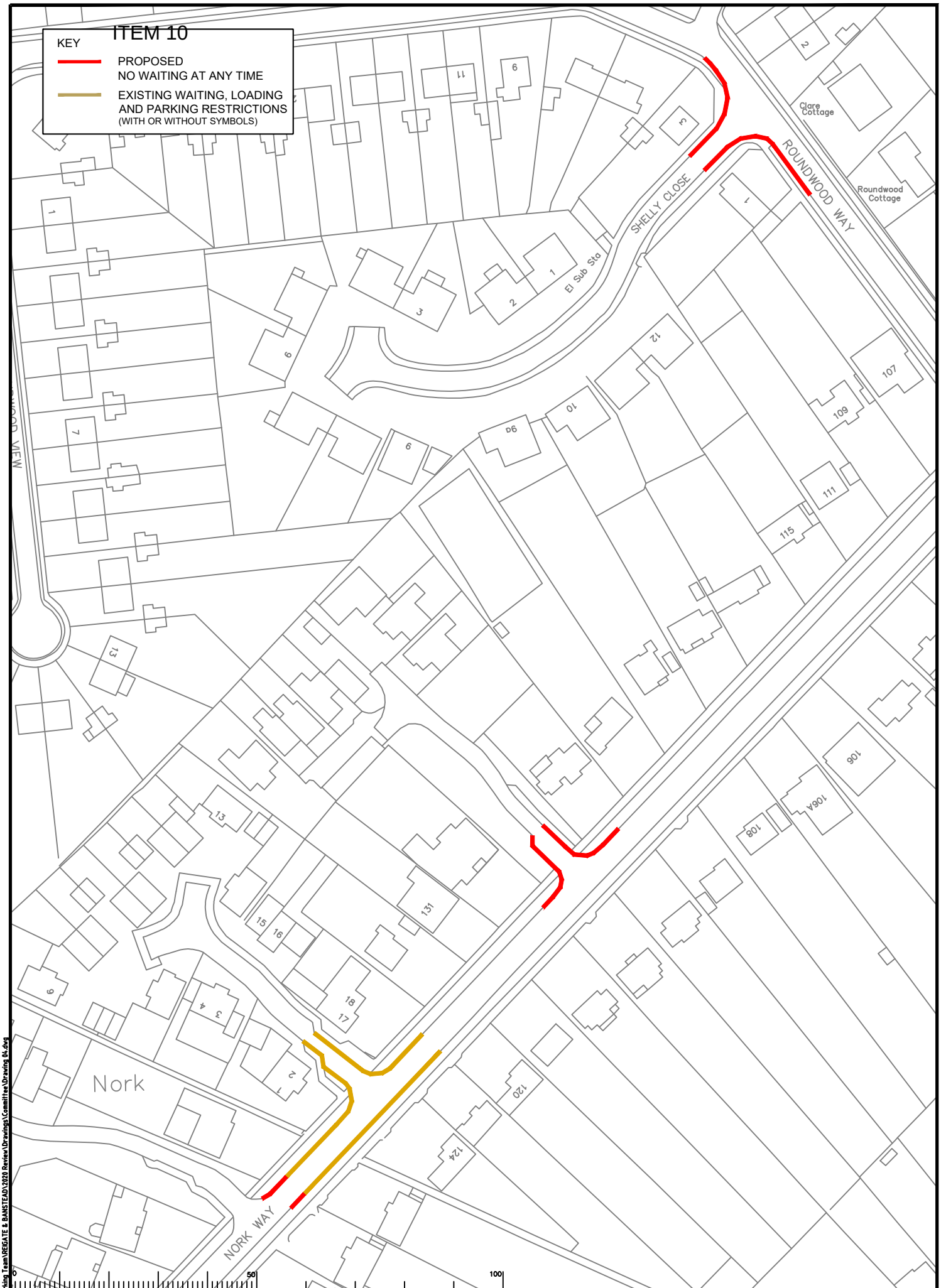

Rev	Description	Drwn	Sig.	Date	Chkd	Sig.	Date	Appr	Sig.	Date

File name

Scale 1:1250

North Point

"Based upon the Ordnance Survey mapping with the permission of the Controller of Her Majesty's Stationery Office © Crown copyright. Unauthorised reproduction infringes Crown copyright and may lead to prosecution or civil proceedings." Surrey County Council LA 076372 2006

Drawn by	SDC	Sig. SDC	Date 10/20
Checked by originator	RH	Sig. RH	Date 10/20
Approved by	DC	Sig. DC	Date 10/20

Project
Reigate and Banstead 2020 Parking Review
Proposed waiting, parking, and loading restrictions

Drawing
Lambourne Cl/Nork Wa /Roundwood Way/Shelly Cl
Banstead

SHEET OF

SURREY COUNTY COUNCIL
Sustainable Development
Surrey Highways

Project No. 3282
Contract Sheet No.
Drawing No. 04
Rev.
Classification COMM

A4

S:\CORE\Traffic and Legal\Parking Team\REIGATE & BANSTEAD\2020 Review\Drawings\Committee\Drawing 04.dwg

ITEM 10

KEY

PROPOSED
NO WAITING AT ANY TIME

EXISTING WAITING, LOADING AND PARKING RESTRICTIONS
(WITH OR WITHOUT SYMBOLS)

NORK WAY

BEACON CLOSE

BEACON WAY

El Sub Sta

Rev	Description	Drwn	Sig.	Date	Chkd	Sig.	Date	Appr	Sig.	Date

File Name

Scale 1:1250

North Point

"Based upon the Ordnance Survey mapping with the permission of the Controller of Her Majesty's Stationery Office © Crown copyright. Unauthorised reproduction infringes Crown copyright and may lead to prosecution or civil proceedings." Surrey County Council LA 0100019613

Drawn by	SDC	Sig. SDC	Date 10/20
Checked by originator	RH	Sig. RH	Date 10/20
Approved by	DC	Sig. DC	Date 10/20

Project

Reigate and Banstead 2020 Parking Review
Proposed waiting, parking, and loading restrictions

Drawing

Nork Way / Beacon Close / Beacon Way
Banstead

SHEET OF

SURREY COUNTY COUNCIL
Sustainable Development
Surrey Highways

Project No. 3282

Contract Sheet No.

Drawing No. 05

Rev.

Classification COMM

A4

S:\CORE\Traffic and Legal\Parking Team\REIGATE & BANSTEAD\2020 Review\Drawings\Committee\Drawing 05.dwg

ITEM 10

KEY

PROPOSED
NO WAITING AT ANY TIME

EXISTING WAITING, LOADING AND PARKING RESTRICTIONS
(WITH OR WITHOUT SYMBOLS)

LARCHWOOD CLOSE

BUCKLES WAY

El Sub Sta

Rev	Description	Drwn	Sig.	Date	Chkd	Sig.	Date	Appr	Sig.	Date

File Name

Scale 1:1250

North Point

"Based upon the Ordnance Survey mapping with the permission of the Controller of Her Majesty's Stationery Office © Crown copyright. Unauthorised reproduction infringes Crown copyright and may lead to prosecution or civil proceedings." Surrey County Council LA 076372 2004

Drawn by	SDC	Sig. SDC	Date 10/20
Checked by originator	RH	Sig. RH	Date 10/20
Approved by	DC	Sig. DC	Date 10/20

Project
Reigate and Banstead 2020 Parking Review
Proposed waiting, parking, and loading restrictions

Drawing
Larchwood Close / Buckles Way
Banstead

SHEET OF

SURREY COUNTY COUNCIL
Sustainable Development
Surrey Highways

Project No. 3282
Contract Sheet No.
Drawing No. 06
Rev.
Classification COMM

A4

S:\CORE\Traffic and Legal\Parking Team\REIGATE & BANSTEAD\2020 Review\Drawings\Committee\Drawing 06.dwg

ITEM 10

KEY

PROPOSED
NO WAITING AT ANY TIME

EXISTING WAITING, LOADING AND PARKING RESTRICTIONS
(WITH OR WITHOUT SYMBOLS)

11 to 17
6 to 10
1 to 5
HIGHDOWN CLOSE
HILLSIDE
WOODGAVIL
Hall
Church
White Lo
Highdown Mews
WOODGAVIL
El Sub Sta
THE DRIVE
GABLES WAY
Palfreys

0 50 100

Rev	Description	Drwn	Sig.	Date	Chkd	Sig.	Date	Appr	Sig.	Date

File Name

Scale 1:1250

North Point

"Based upon the Ordnance Survey mapping with the permission of the Controller of Her Majesty's Stationery Office © Crown copyright. Unauthorised reproduction infringes Crown copyright and may lead to prosecution or civil proceedings." Surrey County Council LA 0100019613

Drawn by	SDC	Sig. SDC	Date 10/20
Checked by originator	RH	Sig. RH	Date 10/20
Approved by	DC	Sig. DC	Date 10/20

Project
Reigate and Banstead 2020 Parking Review
Proposed waiting, parking, and loading restrictions

Drawing
Woodgavil / Picquets Way
Banstead

SHEET OF

SURREY COUNTY COUNCIL
Sustainable Development
Surrey Highways

Project No. 3282
Contract Sheet No.
Drawing No. 07
Rev.
Classification COMM

A4

S:\CORE\Traffic and Legal\Parking Team\REIGATE & BANSTEAD\2020 Review\Drawings\Committee\Drawing 07.dwg

ITEM 10

KEY

PROPOSED
NO WAITING AT ANY TIME

EXISTING WAITING, LOADING AND PARKING RESTRICTIONS
(WITH OR WITHOUT SYMBOLS)

GABLES WAY
BRIGHTON ROAD
THE GABLES
El Sub Sta
Sunnybank
Burghside
LYME REG
Lyme Regis Court
The Council House
THE FIELDINGS
CHIPSTEAD ROAD
CHIPS
BYWOOD CLOSE
BRIGHTON ROAD

0 50 100

Rev	Description	Drwn	Sig.	Date	Chkd	Sig.	Date	Appr	Sig.	Date

File Name

Scale 1:1250

North Point

"Based upon the Ordnance Survey mapping with the permission of the Controller of Her Majesty's Stationery Office © Crown copyright. Unauthorised reproduction infringes Crown copyright and may lead to prosecution or civil proceedings." Surrey County Council LA 076372 2004

Drawn by	SDC	Sig. SDC	Date 10/20
Checked by originator	RH	Sig. RH	Date 10/20
Approved by	DC	Sig. DC	Date 10/20

Project
Reigate and Banstead 2020 Parking Review
Proposed waiting, parking, and loading restrictions

Drawing
Chipstead Road
Banstead

SHEET OF

SURREY COUNTY COUNCIL
Sustainable Development
Surrey Highways

Project No. 3282
Contract
Sheet No.
Drawing No. 08
Rev.
Classification COMM

A4

S:\CORE\Traffic and Legal\Parking Team\REIGATE & BANSTEAD\2020 Review\Drawings\Committee\Drawing 08.dwg

ITEM 10

KEY

PROPOSED
NO WAITING AT ANY TIME

EXISTING WAITING, LOADING AND PARKING RESTRICTIONS
(WITH OR WITHOUT SYMBOLS)

NORTH ACRE
BRIGHTON ROAD
GARRATTS LANE
GERRARDS MEAD
DOUGLAS MEWS
Egmont House
Shelter
Roseland
Telephone Exchange
El Sub Sta
Tanglewood
Shrubland Court
Garage
Diceland Lodge

Rev	Description	Drwn	Sig.	Date	Chkd	Sig.	Date	Appr	Sig.	Date

Scale 1:1250

North Point

"Based upon the Ordnance Survey mapping with the permission of the Controller of Her Majesty's Stationery Office © Crown copyright. Unauthorised reproduction infringes Crown copyright and may lead to prosecution or civil proceedings." Surrey County Council LA 0100019613

Drawn by	SDC	Sig. SDC	Date 10/20
Checked by originator	RH	Sig. RH	Date 10/20
Approved by	DC	Sig. DC	Date 10/20

Project
Reigate and Banstead 2020 Parking Review
Proposed waiting, parking, and loading restrictions

Drawing
North Acre
Banstead

SHEET OF

SURREY COUNTY COUNCIL
Sustainable Development
Surrey Highways

Project No. 3282
Contract No.
Sheet No.
Drawing No. 09
Rev.
Classification COMM

A4

S:\CORE\Traffic and Legal\Parking Team\REIGATE & BANSTEAD\2020 Review\Drawings\Committee\Drawing 09.dwg

ITEM 10

KEY

PROPOSED
NO WAITING AT ANY TIME

EXISTING WAITING, LOADING AND PARKING RESTRICTIONS
(WITH OR WITHOUT SYMBOLS)

Church Institute

El Sub Sta

Car Park

All Saints' Church

War Memorial

Briarwood

PC

MARLBOROUGH MEWS

The Vicarage

Post

COURT ROAD

COURTLAND

Bank

Century

Rev	Description	Drwn	Sig.	Date	Chkd	Sig.	Date	Appr	Sig.	Date

File Name

Scale 1:1250

North Point

"Based upon the Ordnance Survey mapping with the permission of the Controller of Her Majesty's Stationery Office © Crown copyright. Unauthorised reproduction infringes Crown copyright and may lead to prosecution or civil proceedings." Surrey County Council LA 076372 2006

Drawn by	SDC	Sig. SDC	Date 10/20
Checked by originator	RH	Sig. RH	Date 10/20
Approved by	DC	Sig. DC	Date 10/20

Project

Reigate and Banstead 2020 Parking Review
Proposed waiting, parking, and loading restrictions

Drawing

Wilmot Way / Court Road
Banstead

SHEET OF

SURREY COUNTY COUNCIL
Sustainable Development
Surrey Highways

Project No. 3282

Contract Sheet No.

Drawing No. 10

Rev.

Classification COMM

A4

S:\CORE\Traffic and Legal\Parking Team\REIGATE & BANSTEAD\2020 Review\Drawings\Committee\Drawing 10.dwg

ITEM 10

KEY

PROPOSED
NO WAITING AT ANY TIME

EXISTING WAITING, LOADING AND PARKING RESTRICTIONS
(WITH OR WITHOUT SYMBOLS)

THE OVAL

LAMBERT ROAD

SANDERSFIELD ROAD

Highview Path

El Sub Sta

Posts

Post

LB

Dunkery

Lane End

The Squirrels

Ingleton

Delle

0 50 100

Rev	Description	Drwn	Sig.	Date	Chkd	Sig.	Date	Appr	Sig.	Date

File Name

Scale 1:1250

North Point

"Based upon the Ordnance Survey mapping with the permission of the Controller of Her Majesty's Stationery Office © Crown copyright. Unauthorised reproduction infringes Crown copyright and may lead to prosecution or civil proceedings." Surrey County Council LA 0100019613

Drawn by	SDC	Sig. SDC	Date 10/20
Checked by originator	RH	Sig. RH	Date 10/20
Approved by	DC	Sig. DC	Date 10/20

Project
Reigate and Banstead 2020 Parking Review
Proposed waiting, parking, and loading restrictions

Drawing
The Oval
Banstead

SHEET OF

SURREY COUNTY COUNCIL
Sustainable Development
Surrey Highways

Project No. 3282
Contract Sheet No.
Drawing No. 11
Rev.
Classification COMM

A4

S:\CORE\Traffic and Legal\Parking Team\REIGATE & BANSTEAD\2020 Review\Drawings\Committee\Drawing 11.dwg

ITEM 10

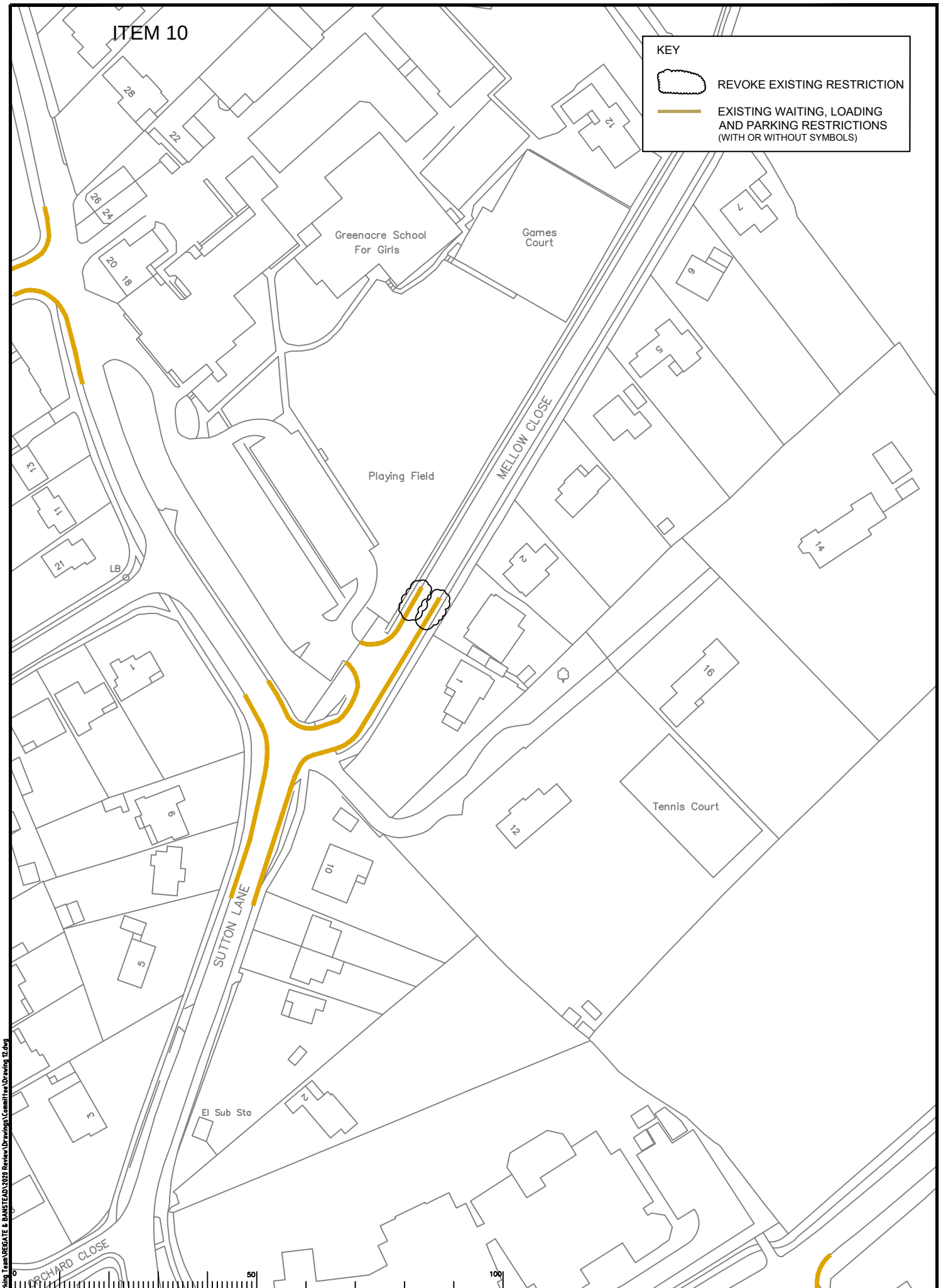

Rev	Description	Drwn	Sig.	Date	Chkd	Sig.	Date	Appr	Sig.	Date

File Name

Scale 1:1250

North Point

"Based upon the Ordnance Survey mapping with the permission of the Controller of Her Majesty's Stationery Office © Crown copyright. Unauthorised reproduction infringes Crown copyright and may lead to prosecution or civil proceedings." Surrey County Council LA 076372 2006

Drawn by	SDC	Sig. SDC	Date 10/20
Checked by originator	RH	Sig. RH	Date 10/20
Approved by	DC	Sig. DC	Date 10/20

Project

Reigate and Banstead 2020 Parking Review
Proposed waiting, parking, and loading restrictions

Drawing

Mellow Close
Banstead

SHEET OF

SURREY COUNTY COUNCIL
Sustainable Development
Surrey Highways

Project No. 3282
Contract Sheet No.
Drawing No. 12
Rev.
Classification COMM

A4

S:\CORE\Traffic and Legal\Parking Team\REIGATE & BANSTEAD\2020 Review\Drawings\Committee\Drawing 12.dwg

ITEM 10

KEY

PROPOSED
NO WAITING AT ANY TIME

EXISTING WAITING, LOADING AND PARKING RESTRICTIONS
(WITH OR WITHOUT SYMBOLS)

Allotment Gardens

Scout Hut

Hall

CARSHALTON ROAD

CEDARS

25 to 31

17 to 23

9 to 15

1 to 7

MERRYMEET

60

46

36

37

25

18

14

12B

12A

12

13 to 23

TONBRIDGE CLOSE

1 to 1

El Sub Sta

22

MERRYMEET

14

2

20

14

12

16 to 26

Beggars Keep

Taltas

CARSHALTON

0 50 100

Rev	Description	Drwn	Sig.	Date	Chkd	Sig.	Date	Appr	Sig.	Date

File Name

Scale 1:1250

North Point

"Based upon the Ordnance Survey mapping with the permission of the Controller of Her Majesty's Stationery Office © Crown copyright. Unauthorised reproduction infringes Crown copyright and may lead to prosecution or civil proceedings." Surrey County Council LA 0100019613

Drawn by	SDC	Sig. SDC	Date 10/20
Checked by originator	RH	Sig. RH	Date 10/20
Approved by	DC	Sig. DC	Date 10/20

Project

Reigate and Banstead 2020 Parking Review
Proposed waiting, parking, and loading restrictions

Drawing

Carshalton Road
Woodmansterne

SHEET OF

SURREY COUNTY COUNCIL
Sustainable Development
Surrey Highways

Project No. 3282

Contract Sheet No.

Drawing No. 13

Rev.

Classification COMM

A4

S:\CORE\Traffic and Legal\Parking Team\REIGATE & BANSTEAD\2020 Review\Drawings\Committee\Drawing 13.dwg

ITEM 10

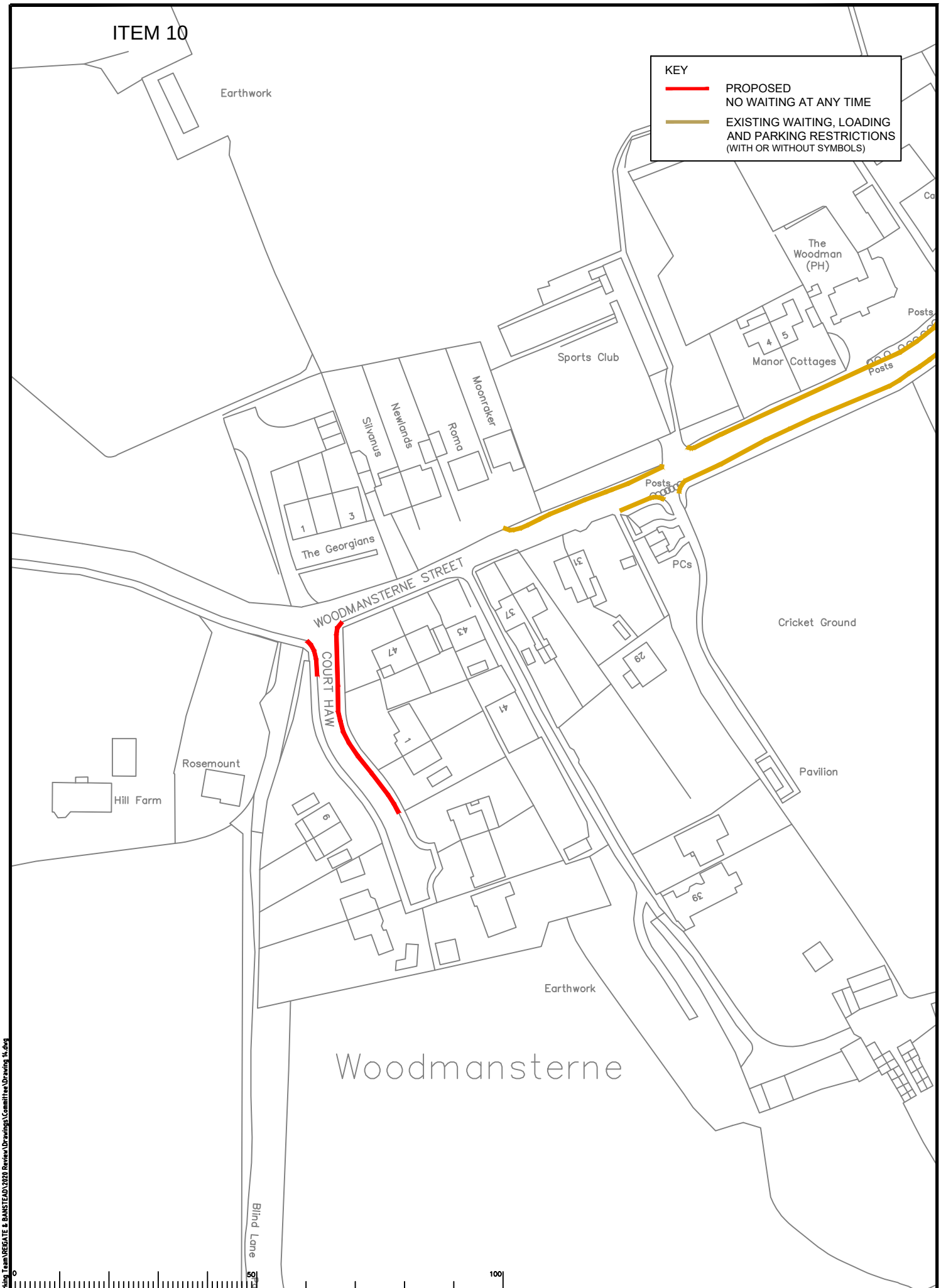

Rev	Description	Drwn	Sig.	Date	Chkd	Sig.	Date	Appr	Sig.	Date

File Name

Scale 1:1250

North Point

"Based upon the Ordnance Survey mapping with the permission of the Controller of Her Majesty's Stationery Office © Crown copyright. Unauthorised reproduction infringes Crown copyright and may lead to prosecution or civil proceedings." Surrey County Council LA 076372 2006

Drawn by	SDC	Sig. SDC	Date 10/20
Checked by originator	RH	Sig. RH	Date 10/20
Approved by	DC	Sig. DC	Date 10/20

Project
Reigate and Banstead 2020 Parking Review
Proposed waiting, parking, and loading restrictions

Drawing
Court Haw
Woodmansterne

SHEET OF

SURREY COUNTY COUNCIL
Sustainable Development
Surrey Highways

Project No. 3282
Contract Sheet No.
Drawing No. 14
Rev.
Classification COMM

A4

S:\CORE\Traffic and Legal\Parking Team\REIGATE & BANSTEAD\2020 Review\Drawings\Committee\Drawing %.dwg

ITEM 10

KEY

PROPOSED
NO WAITING AT ANY TIME

EXISTING WAITING, LOADING AND PARKING RESTRICTIONS
(WITH OR WITHOUT SYMBOLS)

UPPER PINES
PINE WALK
CHIPSTEAD WAY
LACKFORD ROAD
El Sub Sta
LB
Cornerways
Smugglers
Mountfield
Green Eaves
Fryergate
Paddock
Sunnyfield

Rev	Description	Drwn	Sig.	Date	Chkd	Sig.	Date	Appr	Sig.	Date

File name

Scale 1:1250

North Point

"Based upon the Ordnance Survey mapping with the permission of the Controller of Her Majesty's Stationery Office © Crown copyright. Unauthorised reproduction infringes Crown copyright and may lead to prosecution or civil proceedings." Surrey County Council LA 0100019613

Drawn by	SDC	Sig. SDC	Date 10/20
Checked by originator	RH	Sig. RH	Date 10/20
Approved by	DC	Sig. DC	Date 10/20

Project
Reigate and Banstead 2020 Parking Review
Proposed waiting, parking, and loading restrictions

Drawing
Chipstead Way / Pine Walk / Upper Pines
Chipstead

SHEET OF

SURREY COUNTY COUNCIL
Sustainable Development
Surrey Highways

Project No. 3282
Contract Sheet No.
Drawing No. 15
Rev.
Classification COMM

A4

S:\CORE\Traffic and Legal\Parking Team\REIGATE & BANSTEAD\2020 Review\Drawings\Committee\Drawing 15.dwg

ITEM 10

KEY

PROPOSED
NO WAITING MON-FRI, 10-11AM

EXISTING WAITING, LOADING AND PARKING RESTRICTIONS
(WITH OR WITHOUT SYMBOLS)

Stagbury Cottage
GP
Beauregard
Glen Villa
White Haven
OUTWOOD LANE
Crosswinds
Ambleside
The Ruffetts
Tregenver
Wychcross
Halgabron
Briarbanks
Ryecroft
Pastones
St Anthony
STAGBURY AVENUE
STAGBURY AVENUE
STAGBURY AVENUE
HAZELWOOD LANE
HAZELWOOD LANE
Rookery Cottage
Tanglewood
The Rookery
4a
4
2
31
11
11a
12
14
27
22
21
25

0 50 100

Rev	Description	Drwn	Sig.	Date	Chkd	Sig.	Date	Appr	Sig.	Date

File Name

Scale 1:1250

North Point

"Based upon the Ordnance Survey mapping with the permission of the Controller of Her Majesty's Stationery Office © Crown copyright. Unauthorised reproduction infringes Crown copyright and may lead to prosecution or civil proceedings." Surrey County Council LA 076372 2006

Drawn by	SDC	Sig. SDC	Date 10/20
Checked by originator	RH	Sig. RH	Date 10/20
Approved by	DC	Sig. DC	Date 10/20

Project
Reigate and Banstead 2020 Parking Review
Proposed waiting, parking, and loading restrictions

Drawing
Stagbury Avenue
Chipstead

SHEET OF

SURREY COUNTY COUNCIL
Sustainable Development
Surrey Highways

Project No. 3282
Contract Sheet No.
Drawing No. 16
Rev.
Classification COMM

A4

S:\CORE\Traffic and Legal\Parking Team\REIGATE & BANSTEAD\2020 Review\Drawings\Committee\Drawing 16.dwg

ITEM 10

KEY

PROPOSED
NO WAITING AT ANY TIME

EXISTING WAITING, LOADING AND PARKING RESTRICTIONS
(WITH OR WITHOUT SYMBOLS)

The Grange
The Pippins
Sally Port
Wayside
Roseland
Winward
Kewita
Oak Tree
Holly Cottage
8A
8
HIGH ROAD
VINCENTS CLOSE
1
6
5
Medway
7
9
New Cottage
11
Merrythought Cottage
Cresta
High Ash
The Moorings
The Orchard
CHIPSTEAD
3
4
5
Rose Cottage
The Luff
STARROCK LANE
GP
Vincent's Lodge
Vincent Green Cottages
Pond
TCB
The Lindens
Chipstead Lodge
Apple Acre
The Old Coach House
Vincents Oak
Fairfield
Lamorna Lodge
Pen-y-bryn
Tatra Cottage
7
Gatefield
4
Polhill
Martin's Bank
Tepesmede
Flint Cottage

0 50 100

Rev	Description	Drwn	Sig.	Date	Chkd	Sig.	Date	Appr	Sig.	Date

File name

Scale 1:1250

North Point

"Based upon the Ordnance Survey mapping with the permission of the Controller of Her Majesty's Stationery Office © Crown copyright. Unauthorised reproduction infringes Crown copyright and may lead to prosecution or civil proceedings." Surrey County Council LA 0100019613

Drawn by	SDC	Sig. SDC	Date 10/20
Checked by originator	RH	Sig. RH	Date 10/20
Approved by	DC	Sig. DC	Date 10/20

Project
Reigate and Banstead 2020 Parking Review
Proposed waiting, parking, and loading restrictions

Drawing
High Road
Chipstead

SHEET OF

SURREY COUNTY COUNCIL
Sustainable Development
Surrey Highways

Project No. 3282
Contract Sheet No.
Drawing No. 17
Rev.
Classification COMM

A4

S:\CORE\Traffic and Legal\Parking Team\REIGATE & BANSTEAD\2020 Review\Drawings\Committee\Drawing 17.dwg

ITEM 10

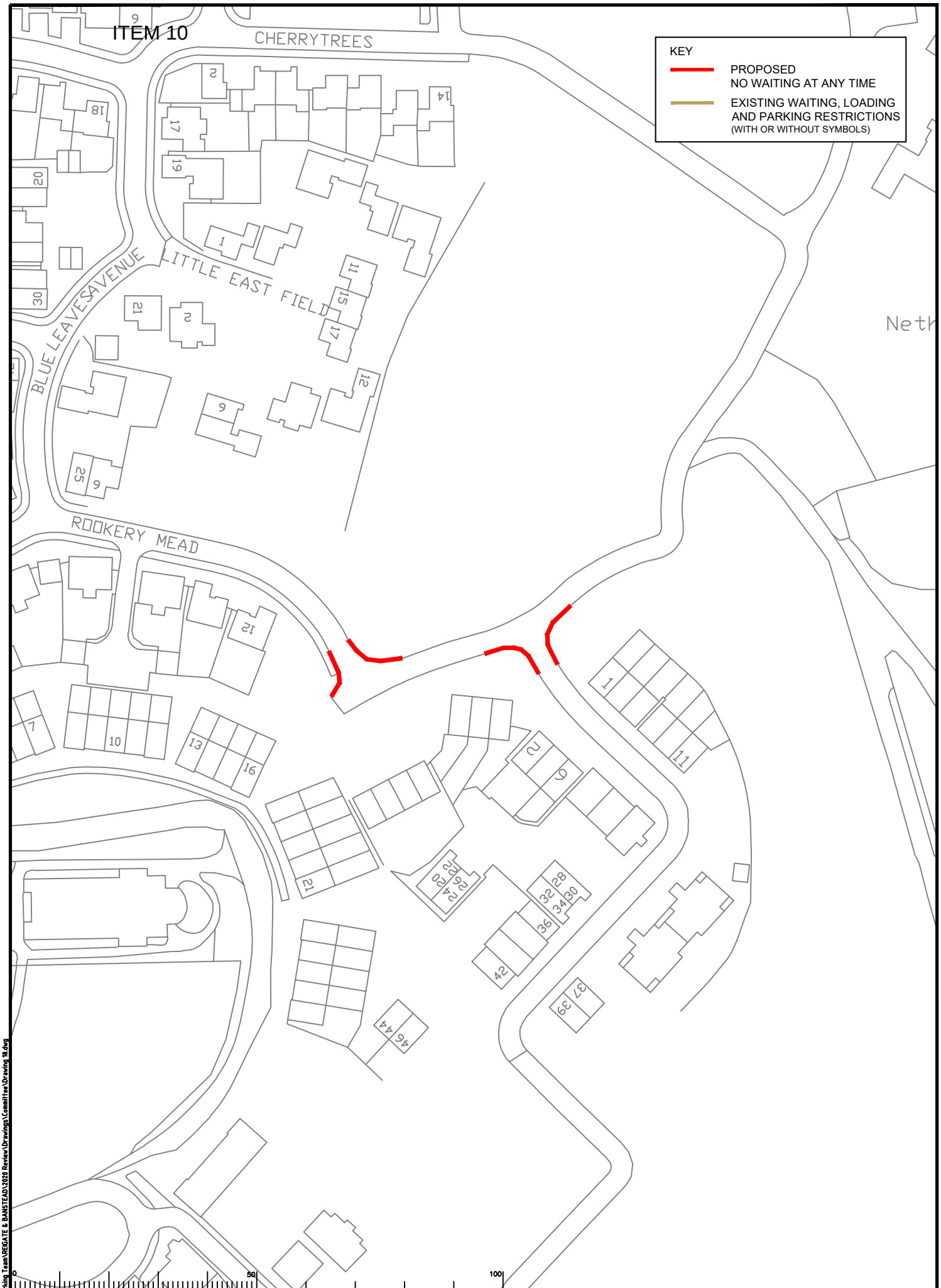

Rev	Description	Drwn	Sig.	Date	Chkd	Sig.	Date	Appr	Sig.	Date

Scale 1:1250

North Point

"Based upon the Ordnance Survey mapping with the permission of the Controller of Her Majesty's Stationery Office © Crown copyright. Unauthorised reproduction infringes Crown copyright and may lead to prosecution or civil proceedings." Surrey County Council LA 076372 2006

Drawn by	SDC	Sig. SDC	Date 10/20
Checked by originator	RH	Sig. RH	Date 10/20
Approved by	DC	Sig. DC	Date 10/20

Project
Reigate and Banstead 2020 Parking Review
Proposed waiting, parking, and loading restrictions

Drawing
Rookery Mead / Bowen Way / Beckett Road
Netherne on the Hill

SHEET OF

SURREY COUNTY COUNCIL
Sustainable Development
Surrey Highways

Project No. 3282
Contract Sheet No.
Drawing No. 18
Rev.
Classification COMM

A4

S:\CORE\Traffic and Legal\Parking Team\REIGATE & BANSTEAD\2020 Review\Drawings\Committee\Drawing 18.dwg

ITEM 10

KEY

PROPOSED
NO WAITING AT ANY TIME

EXISTING WAITING, LOADING AND PARKING RESTRICTIONS
(WITH OR WITHOUT SYMBOLS)

CHETWODE DRIVE

LONG WALK

LONG WALK

Lonesome Ponds

Southwark

Merton

El Sub Sta

THLAND MEWS

CHETWODE ROAD

Applewoods

0 50 100

Rev	Description	Drwn	Sig.	Date	Chkd	Sig.	Date	Appr	Sig.	Date

File Name

Scale 1:1250

North Point

"Based upon the Ordnance Survey mapping with the permission of the Controller of Her Majesty's Stationery Office © Crown copyright. Unauthorised reproduction infringes Crown copyright and may lead to prosecution or civil proceedings." Surrey County Council LA 0100019613

Drawn by	SDC	Sig. SDC	Date 10/20
Checked by originator	RH	Sig. RH	Date 10/20
Approved by	DC	Sig. DC	Date 10/20

Project
Reigate and Banstead 2020 Parking Review
Proposed waiting, parking, and loading restrictions

Drawing
Chetwode Road / Long Walk
Tadworth

SHEET OF

SURREY COUNTY COUNCIL
Sustainable Development
Surrey Highways

Project No. 3282
Contract Sheet No.
Drawing No. 19
Rev.
Classification COMM

A4

S:\CORE\Traffic and Legal\Parking Team\REIGATE & BANSTEAD\2020 Review\Drawings\Committee\Drawing 19.dwg

ITEM 10

KEY

PROPOSED
NO WAITING AT ANY TIME

EXISTING WAITING, LOADING AND PARKING RESTRICTIONS
(WITH OR WITHOUT SYMBOLS)

CHAPEL WAY
COXDEAN
FERRIERS WAY
WODE DRIVE
LONG WALK
HEATHLAND MEWS
BROAD WALK
Chave Croft
Chave Croft Terrace
Hansard
Merefield
Alnod
Applewoods
El Sub Sta
TCB

0 50 100

Rev	Description	Drwn	Sig.	Date	Chkd	Sig.	Date	Appr	Sig.	Date

File name

Scale 1:1250

North Point

"Based upon the Ordnance Survey mapping with the permission of the Controller of Her Majesty's Stationery Office © Crown copyright. Unauthorised reproduction infringes Crown copyright and may lead to prosecution or civil proceedings." Surrey County Council LA 076372 2006

Drawn by	SDC	Sig. SDC	Date 10/20
Checked by originator	RH	Sig. RH	Date 10/20
Approved by	DC	Sig. DC	Date 10/20

Project
Reigate and Banstead 2020 Parking Review
Proposed waiting, parking, and loading restrictions

Drawing
Chetwode Road/Broad Walk/Marbles Way/Coxdean
Tadworth

SHEET OF

SURREY COUNTY COUNCIL
Sustainable Development
Surrey Highways

Project No. 3282
Contract Sheet No.
Drawing No. 20
Rev.
Classification COMM

A4

S:\CORE\Traffic and Legal\Parking Team\REIGATE & BANSTEAD\2020 Review\Drawings\Committee\Drawing 20.dwg

ITEM 10

KEY

PROPOSED
NO WAITING AT ANY TIME

REVOKE EXISTING RESTRICTION

EXISTING WAITING, LOADING AND PARKING RESTRICTIONS
(WITH OR WITHOUT SYMBOLS)

Chapel (site of)

CHAPEL GROVE

MERLAND RISE

Epsom Downs Primary School and Children's Centre

CHETWODE ROAD

El Sub Sta

Stand

LB

0 50 100

Rev	Description	Drwn	Sig.	Date	Chkd	Sig.	Date	Appr	Sig.	Date

File Name

Scale 1:1250

North Point

"Based upon the Ordnance Survey mapping with the permission of the Controller of Her Majesty's Stationery Office © Crown copyright. Unauthorised reproduction infringes Crown copyright and may lead to prosecution or civil proceedings." Surrey County Council LA 0100019613 2020

Drawn by	SDC	Sig. SDC	Date 10/20
Checked by originator	RH	Sig. RH	Date 10/20
Approved by	DC	Sig. DC	Date 10/20

Project

Reigate and Banstead 2020 Parking Review
Proposed waiting, parking, and loading restrictions

Drawing

Chetwode Road / Chapel Grove
Tadworth

SHEET OF

SURREY COUNTY COUNCIL
Sustainable Development
Surrey Highways

Project No. 3282

Contract Sheet No.

Drawing No. 21

Rev.

Classification COMM

A4

S:\CORE\Traffic and Legal\Parking Team\REIGATE & BANSTEAD\2020 Review\Drawings\Committee\Drawing 21.dwg

ITEM 10

KEY

PROPOSED
NO WAITING AT ANY TIME

EXISTING WAITING, LOADING AND PARKING RESTRICTIONS
(WITH OR WITHOUT SYMBOLS)

EMILY DAVISON DRIVE

ROYAL DRIVE

DERBY CLOSE

EPSOM LANE NORTH

OAKS WAY

Tennis Court

El Sub Sta

SL

SLs

0 50 100

Rev	Description	Drwn	Sig.	Date	Chkd	Sig.	Date	Appr	Sig.	Date

File Name

Scale 1:1250

North Point

"Based upon the Ordnance Survey mapping with the permission of the Controller of Her Majesty's Stationery Office © Crown copyright. Unauthorised reproduction infringes Crown copyright and may lead to prosecution or civil proceedings." Surrey County Council LA 076372 2006

Drawn by	Sig.	Date
SDC	SDC	10/20
Checked by originator	Sig.	Date
RH	RH	10/20
Approved by	Sig.	Date
DC	DC	10/20

Project
Reigate and Banstead 2020 Parking Review
Proposed waiting, parking, and loading restrictions

Drawing
Royal Drive
Tadworth

SHEET OF

SURREY COUNTY COUNCIL
Sustainable Development
Surrey Highways

Project No. 3282
Contract Sheet No.
Drawing No. 22
Rev.
Classification COMM

A4

S:\CORE\Traffic and Legal\Parking Team\REIGATE & BANSTEAD\2020 Review\Drawings\Committee\Drawing 22.dwg

ITEM 10

KEY

PROPOSED
NO WAITING AT ANY TIME

EXISTING WAITING, LOADING AND PARKING RESTRICTIONS
(WITH OR WITHOUT SYMBOLS)

MORDEN CLOSE
CUDDINGTON CLOSE
MARBLES WAY
LONGFIELD CRESCENT
HAWES ROAD
HATCH
ELDGARDENS
PRESTONLANE
COPLEY WAY
El Sub Sta
LB
TCBs
Preston Hawe
Manor House
(site of)
Mound

0 50 100

Rev	Description	Drwn	Sig.	Date	Chkd	Sig.	Date	Appr	Sig.	Date

File Name

Scale 1:1250

North Point

"Based upon the Ordnance Survey mapping with the permission of the Controller of Her Majesty's Stationery Office © Crown copyright. Unauthorised reproduction infringes Crown copyright and may lead to prosecution or civil proceedings." Surrey County Council LA 0100019613

Drawn by	Sig.	Date
SDC	SDC	10/20
Checked by originator RH	Sig. RH	Date 10/20
Approved by DC	Sig. DC	Date 10/20

Project
Reigate and Banstead 2020 Parking Review
Proposed waiting, parking, and loading restrictions

Drawing
Hatch Gardens / Marbles Way / Preston Lane
Tadworth

SHEET OF

SURREY COUNTY COUNCIL
Sustainable Development
Surrey Highways

Project No. 3282
Contract
Sheet No.
Drawing No. 23
Rev.
Classification COMM

A4

S:\CORE\Traffic and Legal\Parking Team\REIGATE & BANSTEAD\2020 Review\Drawings\Committee\Drawing 23.dwg

ITEM 10

KEY

PROPOSED
NO WAITING AT ANY TIME

EXISTING WAITING, LOADING AND PARKING RESTRICTIONS
(WITH OR WITHOUT SYMBOLS)

FLEETWOOD CLOSE

FLEETWOOD CLOSE

SHELVERS WAY

El Sub Sta

Rev	Description	Drwn	Sig.	Date	Chkd	Sig.	Date	Appr	Sig.	Date

File Name

Scale 1:1250

North Point

"Based upon the Ordnance Survey mapping with the permission of the Controller of Her Majesty's Stationery Office © Crown copyright. Unauthorised reproduction infringes Crown copyright and may lead to prosecution or civil proceedings." Surrey County Council LA 076372 2006

Drawn by	Sig.	Date
SDC	SDC	10/20
Checked by originator RH	Sig. RH	Date 10/20
Approved by DC	Sig. DC	Date 10/20

Project
Reigate and Banstead 2020 Parking Review
Proposed waiting, parking, and loading restrictions

Drawing
Shelvers Way / Fleetwood Close
Tadworth

SHEET OF

SURREY COUNTY COUNCIL
Sustainable Development
Surrey Highways

Project No. 3282
Contract
Sheet No.
Drawing No. 24
Rev.
Classification COMM

A4

S:\CORE\Traffic and Legal\Parking Team\REIGATE & BANSTEAD\2020 Review\Drawings\Committee\Drawing 24.dwg

ITEM 10

KEY

PROPOSED
NO WAITING AT ANY TIME

EXISTING WAITING, LOADING AND PARKING RESTRICTIONS
(WITH OR WITHOUT SYMBOLS)

PIT WOOD GREEN

MICHELHAM GARDENS

PRESTON LANE

BIDHAMS CRESCENT

THE DELL

Birchgate Mews

El Sub Sta

Sub Sta

0 50 100

Rev	Description	Drwn	Sig.	Date	Chkd	Sig.	Date	Appr	Sig.	Date

File Name

Scale 1:1250

North Point

"Based upon the Ordnance Survey mapping with the permission of the Controller of Her Majesty's Stationery Office © Crown copyright. Unauthorised reproduction infringes Crown copyright and may lead to prosecution or civil proceedings." Surrey County Council LA 0100019613

Drawn by	SDC	Sig. SDC	Date 10/20
Checked by originator	RH	Sig. RH	Date 10/20
Approved by	DC	Sig. DC	Date 10/20

Project
Reigate and Banstead 2020 Parking Review
Proposed waiting, parking, and loading restrictions

Drawing
Merland Rise / Preston Lane
Tadworth

SHEET OF

SURREY COUNTY COUNCIL
Sustainable Development
Surrey Highways

Project No. 3282
Contract Sheet No.
Drawing No. 25
Rev.
Classification COMM

A4

S:\CORE\Traffic and Legal\Parking Team\REIGATE & BANSTEAD\2020 Review\Drawings\Committee\Drawing 25.dwg

ITEM 10

KEY

PROPOSED
NO WAITING AT ANY TIME

EXISTING WAITING, LOADING AND PARKING RESTRICTIONS
(WITH OR WITHOUT SYMBOLS)

ALLUM GROVE
PRESTON LANE
The Knowle
Canhams
Hillers
Shelter
Chandlers
Garage
SHELVERS GREEN
HILL VIEW CLOSE
SHELVERS HILL
SHELVERS WAY
Surgery
OLB
TCB
El Sub Sta

Rev	Description	Drwn	Sig.	Date	Chkd	Sig.	Date	Appr	Sig.	Date

File Name

Scale 1:1250

North Point

"Based upon the Ordnance Survey mapping with the permission of the Controller of Her Majesty's Stationery Office © Crown copyright. Unauthorised reproduction infringes Crown copyright and may lead to prosecution or civil proceedings." Surrey County Council LA 076372 2006

Drawn by	SDC	Sig. SDC	Date 10/20
Checked by originator	RH	Sig. RH	Date 10/20
Approved by	DC	Sig. DC	Date 10/20

Project
Reigate and Banstead 2020 Parking Review
Proposed waiting, parking, and loading restrictions

Drawing
Epsom Lane South / Allum Grove
Tadworth

SHEET OF

SURREY COUNTY COUNCIL
Sustainable Development
Surrey Highways

Project No. 3282
Contract Sheet No.
Drawing No. 26
Rev.
Classification COMM

A4

S:\CORE\Traffic and Legal\Parking Team\REIGATE & BANSTEAD\2020 Review\Drawings\Committee\Drawing 26.dwg

ITEM 10

KEY

SCHOOL KEEP CLEAR
8.15-9.15AM AND 2.45-4.30PM

EXISTING WAITING, LOADING AND PARKING RESTRICTIONS
(WITH OR WITHOUT SYMBOLS)

RADOLPHS
Tadworth Park
BAYEUX
HEATHCOTE
RUSSELLS
THE WALLED GARDEN
OLB
Heathcote Medical Centre
HEATHLANDS
El Sub Sta
TADWORTH STREET
KILLOWEN CLOSE
Pond
Green Corner
Holly Lodge
Watts Cottage
WATT'S LANE
Sunridge
DORKING ROAD
The Tumble Beacon

0 50 100

Rev	Description	Drwn	Sig.	Date	Chkd	Sig.	Date	Appr	Sig.	Date

File Name

Scale 1:1250

North Point

"Based upon the Ordnance Survey mapping with the permission of the Controller of Her Majesty's Stationery Office © Crown copyright. Unauthorised reproduction infringes Crown copyright and may lead to prosecution or civil proceedings." Surrey County Council LA 0100019613

Drawn by	SDC	Sig. SDC	Date 10/20
Checked by originator	RH	Sig. RH	Date 10/20
Approved by	DC	Sig. DC	Date 10/20

Project
Reigate and Banstead 2020 Parking Review
Proposed waiting, parking, and loading restrictions

Drawing
Heathcote
Tadworth

SHEET OF

SURREY COUNTY COUNCIL
Sustainable Development
Surrey Highways

Project No. 3282
Contract Sheet No.
Drawing No. 27
Rev.
Classification COMM

A4

S:\CORE\Traffic and Legal\Parking Team\REIGATE & BANSTEAD\2020 Review\Drawings\Committee\Drawing 27.dwg

ITEM 10

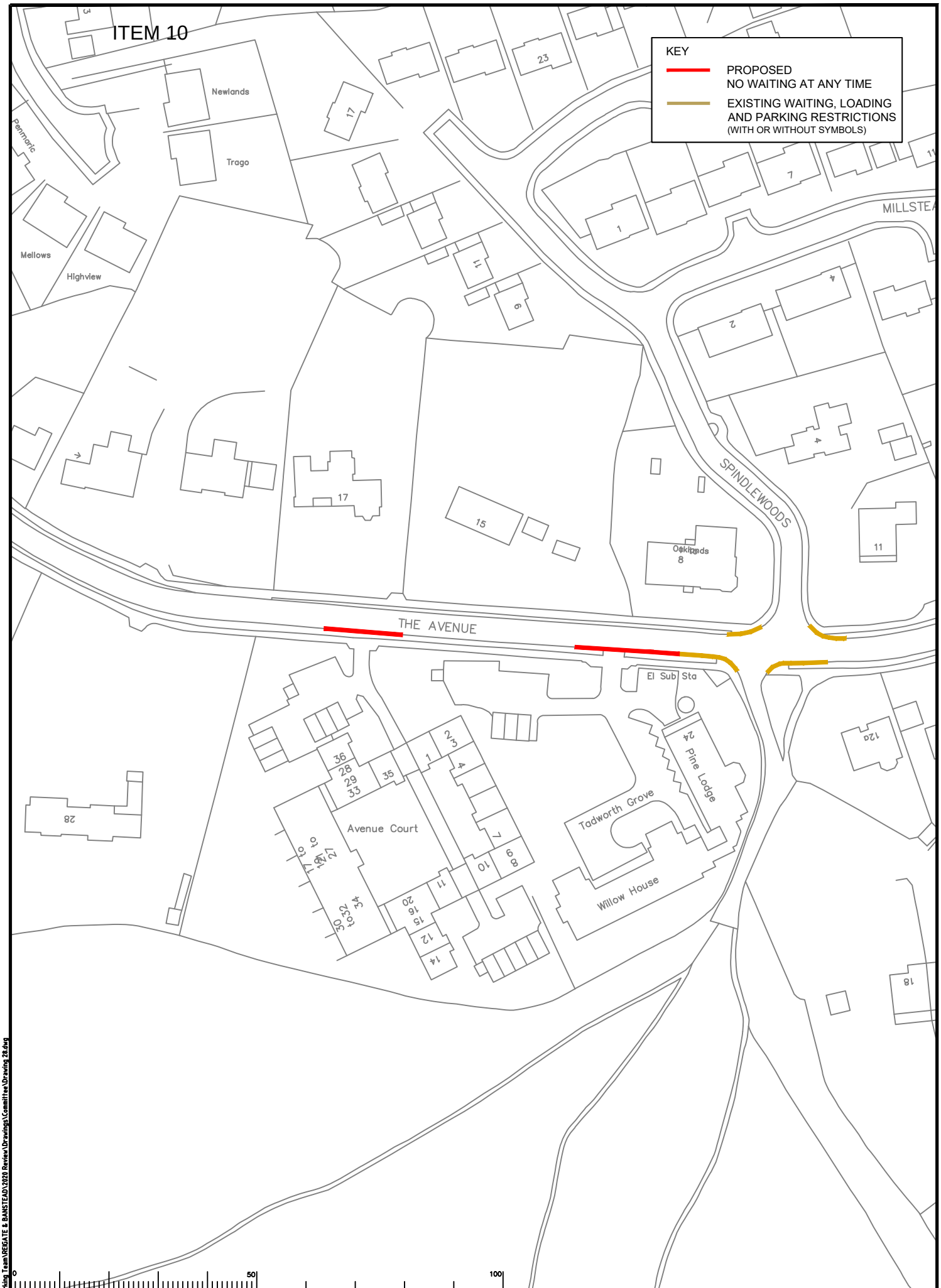

Rev	Description	Drwn	Sig.	Date	Chkd	Sig.	Date	Appr	Sig.	Date

File Name

Scale 1:1250

North Point

"Based upon the Ordnance Survey mapping with the permission of the Controller of Her Majesty's Stationery Office © Crown copyright. Unauthorised reproduction infringes Crown copyright and may lead to prosecution or civil proceedings." Surrey County Council LA 076372 2006

Drawn by	SDC	Sig. SDC	Date 10/20
Checked by originator	RH	Sig. RH	Date 10/20
Approved by	DC	Sig. DC	Date 10/20

Project: Reigate and Banstead 2020 Parking Review
Proposed waiting, parking, and loading restrictions

Drawing: The Avenue
Tadworth

SHEET OF

SURREY COUNTY COUNCIL
Sustainable Development
Surrey Highways

Project No. 3282
Contract No.
Sheet No.
Drawing No. 28
Rev.
Classification COMM

A4

S:\CORE\Traffic and Legal\Parking Team\REIGATE & BANSTEAD\2020 Review\Drawings\Committee\Drawing 28.dwg

ITEM 10

KEY

PROPOSED
NO WAITING AT ANY TIME

EXISTING WAITING, LOADING AND PARKING RESTRICTIONS
(WITH OR WITHOUT SYMBOLS)

WALTON STREET
Shelter
DUFFIELD ROAD
MEADOW WALK
DEANS LANE
The Waplings
Blue Ball (PH)
Newlands
The Rise
Heath Cottage
Puplett Cottage
Lovelands Cottage
The Priors
Heath Farm
Riddell Memorial Hall
Chesters
Chucks Cottage
Meadow House
The Barn
Fairfield
Little Tumber
Redholm Cottage
Redholm Croft

0 50 100

Rev	Description	Drwn	Sig.	Date	Chkd	Sig.	Date	Appr	Sig.	Date

File Name

Scale 1:1250

North Point

"Based upon the Ordnance Survey mapping with the permission of the Controller of Her Majesty's Stationery Office © Crown copyright. Unauthorised reproduction infringes Crown copyright and may lead to prosecution or civil proceedings." Surrey County Council LA 0100019613

Drawn by	SDC	Sig. SDC	Date 10/20
Checked by originator	RH	Sig. RH	Date 10/20
Approved by	DC	Sig. DC	Date 10/20

Project
Reigate and Banstead 2020 Parking Review
Proposed waiting, parking, and loading restrictions

Drawing
Duffield Road / Meadow Walk
Tadworth

SHEET OF

SURREY COUNTY COUNCIL
Sustainable Development
Surrey Highways

Project No. 3282
Contract Sheet No.
Drawing No. 29
Rev.
Classification COMM

A4

S:\CORE\Traffic and Legal\Parking Team\REIGATE & BANSTEAD\2020 Review\Drawings\Committee\Drawing 29.dwg

ITEM 10

KEY

PROPOSED
NO WAITING AT ANY TIME

EXISTING WAITING, LOADING AND PARKING RESTRICTIONS
(WITH OR WITHOUT SYMBOLS)

Aerial

Aerial

A 217

9

13

19

2

14

28

28a

Hazeldene

1

11

11a

15

25

LB

BRIGHTON ROAD

TCB

4a

4

2a

2

6

18

0

50

100

Rev	Description	Drwn	Sig.	Date	Chkd	Sig.	Date	Appr	Sig.	Date

File Name

Scale 1:1250

North Point

"Based upon the Ordnance Survey mapping with the permission of the Controller of Her Majesty's Stationery Office © Crown copyright. Unauthorised reproduction infringes Crown copyright and may lead to prosecution or civil proceedings." Surrey County Council LA 076373 2006

Drawn by	SDC	Sig. SDC	Date 10/20
Checked by originator	RH	Sig. RH	Date 10/20
Approved by	DC	Sig. DC	Date 10/20

Project

Reigate and Banstead 2020 Parking Review
Proposed waiting, parking, and loading restrictions

Drawing

Chipstead Lane
Lower Kingswood

SHEET OF

SURREY COUNTY COUNCIL
Sustainable Development
Surrey Highways

Project No. 3282

Contract Sheet No.

Drawing No. 30

Rev.

Classification COMM

A4

S:\CORE\Traffic and Legal\Parking Team\REIGATE & BANSTEAD\2020 Review\Drawings\Committee\Drawing 30.dwg

KEY

PROPOSED
NO WAITING AT ANY TIME

EXISTING WAITING, LOADING AND PARKING RESTRICTIONS
(WITH OR WITHOUT SYMBOLS)

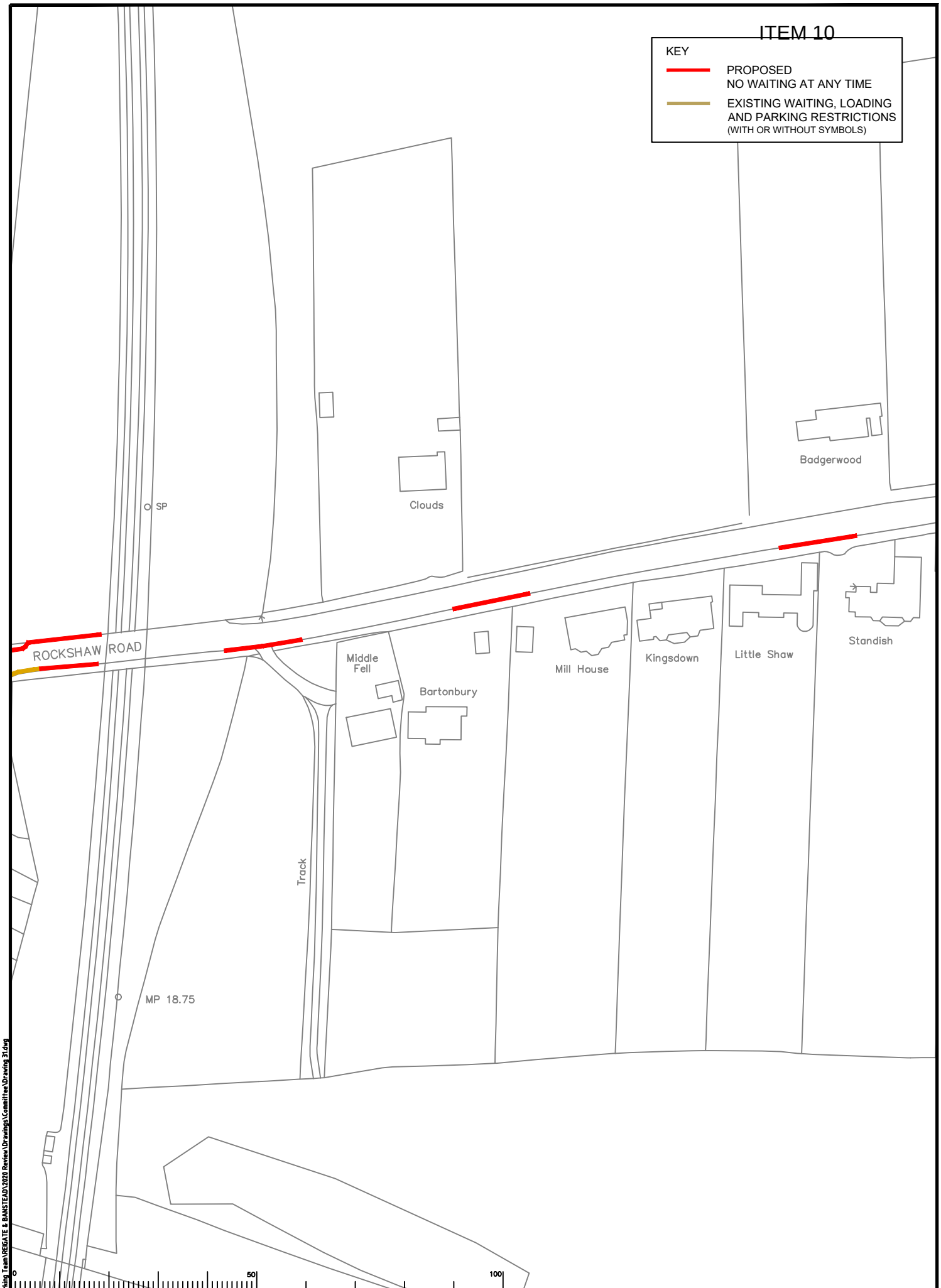

Rev	Description	Drwn	Sig.	Date	Chkd	Sig.	Date	Appr	Sig.	Date

File Name

Scale 1:250

North Point

"Based upon the Ordnance Survey mapping with the permission of the Controller of Her Majesty's Stationery Office © Crown copyright. Unauthorised reproduction infringes Crown copyright and may lead to prosecution or civil proceedings." Surrey County Council LA 0100019613

Drawn by	SDC	Sig. SDC	Date 10/20
Checked by originator	RH	Sig. RH	Date 10/20
Approved by	DC	Sig. DC	Date 10/20

Project
Reigate and Banstead 2020 Parking Review
Proposed waiting, parking, and loading restrictions

Drawing
Rockshaw Road
Merstham

SHEET OF

SURREY COUNTY COUNCIL
Sustainable Development
Surrey Highways

Project No. 3282
Contract Sheet No.
Drawing No. 31
Rev.
Classification COMM

A4

S:\CORE\Traffic and Legal\Parking Team\REIGATE & BANSTEAD\2020 Review\Drawings\Committee\Drawing 31.dwg

ITEM 10

KEY

PROPOSED
NO WAITING AT ANY TIME

EXISTING WAITING, LOADING AND PARKING RESTRICTIONS
(WITH OR WITHOUT SYMBOLS)

LONDON ROAD NORTH

Merstham

SP

Upton Barn

MP 20.5

ROCKSHAW ROAD

ASHCOMBE ROAD

9

1

14

8

20

Quest Cottage

Glenside

3

4

MP 18.7

SP

M 25

Depot

0 50 100

Rev	Description	Drwn	Sig.	Date	Chkd	Sig.	Date	Appr	Sig.	Date

File Name

Scale 1:1250

North Point

"Based upon the Ordnance Survey mapping with the permission of the Controller of Her Majesty's Stationery Office © Crown copyright. Unauthorised reproduction infringes Crown copyright and may lead to prosecution or civil proceedings." Surrey County Council LA 076372 2006

Drawn by	SDC	Sig. SDC	Date 10/20
Checked by originator	RH	Sig. RH	Date 10/20
Approved by	DC	Sig. DC	Date 10/20

Project

Reigate and Banstead 2020 Parking Review
Proposed waiting, parking, and loading restrictions

Drawing

Rockshaw Road
Merstham

SHEET OF

SURREY COUNTY COUNCIL
Sustainable Development
Surrey Highways

Project No. 3282

Contract Sheet No.

Drawing No. 32

Rev.

Classification COMM

A4

S:\CORE\Traffic and Legal\Parking Team\REIGATE & BANSTEAD\2020 Review\Drawings\Committee\Drawing 32.dwg

ITEM 10

KEY

- PROPOSED NO WAITING AT ANY TIME
- REVOKE EXISTING RESTRICTION
- PARKING MON-SAT 8AM-6.30PM PERMIT HOLDERS A OR 1HR NO RETURN 1HR
- PARKING MON-SAT 8AM-6.30PM 1HR NO RETURN 1HR
- PARKING MON-SAT 8AM-6.30PM PERMIT HOLDERS A ONLY
- EXISTING WAITING, LOADING AND PARKING RESTRICTIONS (WITH OR WITHOUT SYMBOLS)

Lane Cottage
Home Cottage
Button Cottages
The Gables
PH
York Cottages
The White Cottage
Garage
Railway House
The Old Sweet Shop
Old Post Office
Club
Hall
LB
Car Park
The Feathers Hotel (PH)
HIGH STREET
STATION ROAD NORTH
Salters Cottages
Trough
Shelter
Red Cottage
Walden
El Sub Sta
1 to 12 Pullman Place
STATION ROAD
TCB
MP
Merstham Station
Car Park
Broadmead
STATION ROAD SOUTH
HANOVER CLOSE
Elm Cottages
Bank
Peartree Cott
The Tronning
South Parade
Laurelea
The Crest
North Lodge
Stable Cottage
War Memorial
SCHOOL HILL
Old Barn House
RANGE DRIVE

Rev	Description	Drwn	Sig.	Date	Chkd	Sig.	Date	Appr	Sig.	Date

File Name
Scale 1:1250

North Point

"Based upon the Ordnance Survey mapping with the permission of the Controller of Her Majesty's Stationery Office © Crown copyright. Unauthorised reproduction infringes Crown copyright and may lead to prosecution or civil proceedings." Surrey County Council LA 0100019613 2020

Drawn by	SDC	Sig. SDC	Date 10/20
Checked by originator	RH	Sig. RH	Date 10/20
Approved by	DC	Sig. DC	Date 10/20

Project
Reigate and Banstead 2020 Parking Review
Proposed waiting, parking, and loading restrictions

Drawing
Station Road
Merstham

SHEET OF

SURREY COUNTY COUNCIL
Sustainable Development
Surrey Highways

Project No. 3282
Contract Sheet No.
Drawing No. 33
Rev.
Classification COMM

A4

S:\CORE\Traffic and Legal\Parking Team\REIGATE & BANSTEAD\2020 Review\Drawings\Committee\Drawing 33.dwg

ITEM 10

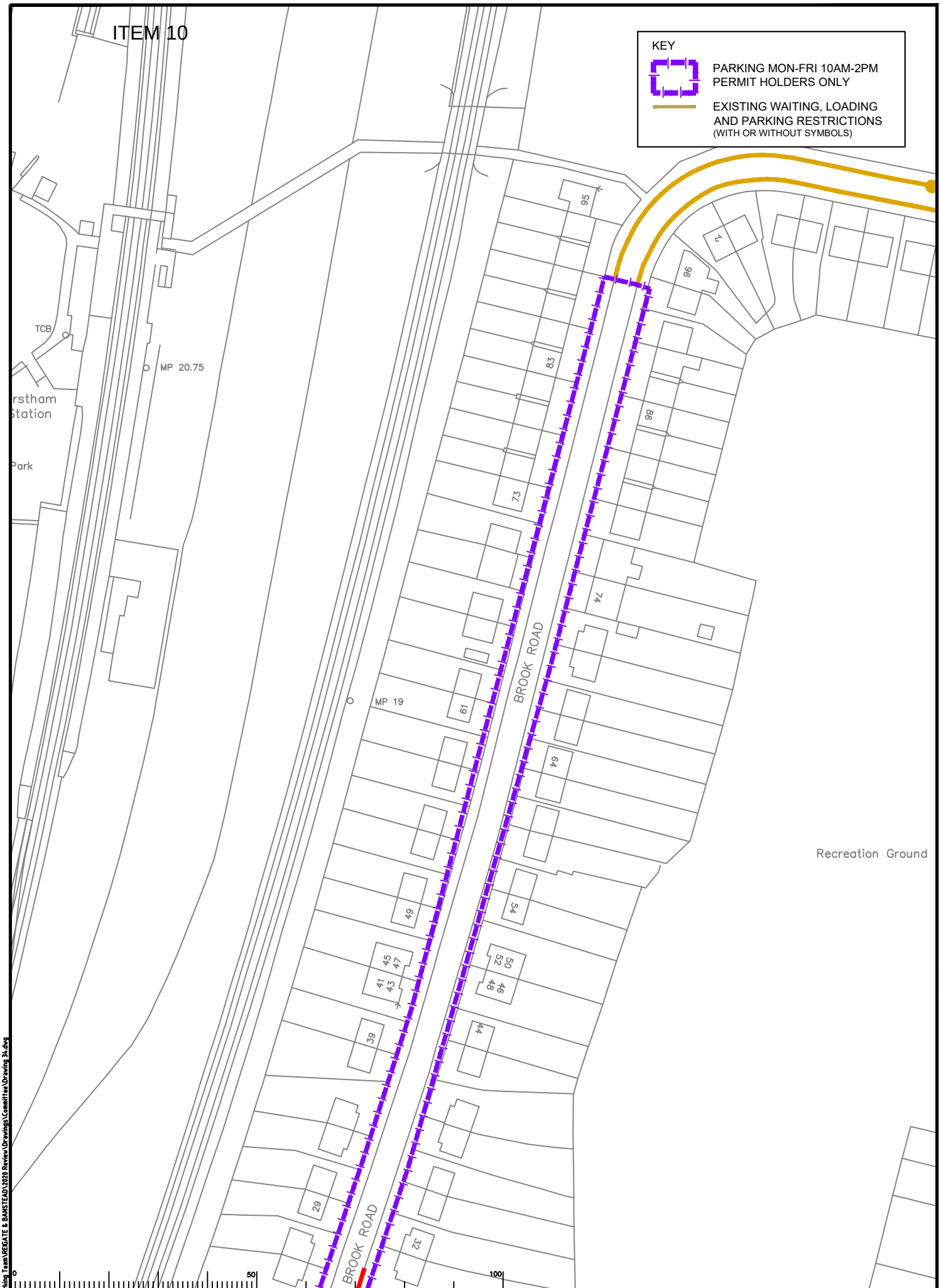

Rev	Description	Drwn	Sig.	Date	Chkd	Sig.	Date	Appr	Sig.	Date

File name

Scale 1:1250

North Point

"Based upon the Ordnance Survey mapping with the permission of the Controller of Her Majesty's Stationery Office © Crown copyright. Unauthorised reproduction infringes Crown copyright and may lead to prosecution or civil proceedings." Surrey County Council LA 076372 2006

Drawn by	Sig.	Date
SDC	SDC	10/20
Checked by originator RH	Sig. RH	Date 10/20
Approved by DC	Sig. DC	Date 10/20

Project

Reigate and Banstead 2020 Parking Review
Proposed waiting, parking, and loading restrictions

Drawing

Brook Road
Merstham

SHEET OF

SURREY COUNTY COUNCIL
Sustainable Development
Surrey Highways

Project No.	3282
Contract Sheet No.	
Drawing No.	34
Rev.	
Classification	COMM

A4

S:\CORE\Traffic and Legal\Parking Team\REIGATE & BANSTEAD\2020 Review\Drawings\Committee\Drawing 34.dwg

ITEM 10

KEY

PROPOSED
NO WAITING AT ANY TIME

PARKING MON-FRI 10AM-2PM
PERMIT HOLDERS ONLY

EXISTING WAITING, LOADING
AND PARKING RESTRICTIONS
(WITH OR WITHOUT SYMBOLS)

BROOK ROAD

NUTFIELD ROAD

BLETCHINGLEY ROAD

REGENT CLOSE

Stacey Court

Downside Court

Ashdown House

Albury Place

El Sub Sta

LB

Drain

Rev	Description	Drwn	Sig.	Date	Chkd	Sig.	Date	Appr	Sig.	Date

Scale 1:1250

North Point

"Based upon the Ordnance Survey mapping with the permission of the Controller of Her Majesty's Stationery Office © Crown copyright. Unauthorised reproduction infringes Crown copyright and may lead to prosecution or civil proceedings." Surrey County Council LA 0100019613

Drawn by	SDC	Sig. SDC	Date 10/20
Checked by originator	RH	Sig. RH	Date 10/20
Approved by	DC	Sig. DC	Date 10/20

Project
Reigate and Banstead 2020 Parking Review
Proposed waiting, parking, and loading restrictions

Drawing
Brook Road
Merstham

SHEET OF

SURREY COUNTY COUNCIL
Sustainable Development
Surrey Highways

Project No. 3282
Contract Sheet No.
Drawing No. 35
Rev.
Classification COMM

A4

S:\CORE\Traffic and Legal\Parking Team\REIGATE & BANSTEAD\2020 Review\Drawings\Committee\Drawing 35.dwg

ITEM 10

KEY

PROPOSED
NO WAITING AT ANY TIME

EXISTING WAITING, LOADING AND PARKING RESTRICTIONS
(WITH OR WITHOUT SYMBOLS)

ALBERT ROAD

ENDSLEIGH ROAD

THE CROSSWAYS

Avenue Villas

El Sub Sta

Works

Crossways Rest Garden

BATTLEBRIDGE LANE

Canada Hall

All Saints' Parish Church

War Memorial

Vicarage

Maimains

Springbank

Jonquil

Sheila

Three Wishes

GP

TCB

LB

0 50 100

Rev	Description	Drwn	Sig.	Date	Chkd	Sig.	Date	Appr	Sig.	Date

File name

Scale 1:1250

North Point

"Based upon the Ordnance Survey mapping with the permission of the Controller of Her Majesty's Stationery Office © Crown copyright. Unauthorised reproduction infringes Crown copyright and may lead to prosecution or civil proceedings." Surrey County Council LA 076372 2006

Drawn by	SDC	Sig. SDC	Date 10/20
Checked by originator	RH	Sig. RH	Date 10/20
Approved by	DC	Sig. DC	Date 10/20

Project

Reigate and Banstead 2020 Parking Review
Proposed waiting, parking, and loading restrictions

Drawing

Nutfield Road
Merstham

SHEET OF

SURREY COUNTY COUNCIL
Sustainable Development
Surrey Highways

Project No. 3282

Contract Sheet No.

Drawing No. 36

Rev.

Classification COMM

A4

S:\CORE\Traffic and Legal\Parking Team\REIGATE & BANSTEAD\2020 Review\Drawings\Committee\Drawing 36.dwg

KEY

PROPOSED
NO WAITING AT ANY TIME

EXISTING WAITING, LOADING AND PARKING RESTRICTIONS
(WITH OR WITHOUT SYMBOLS)

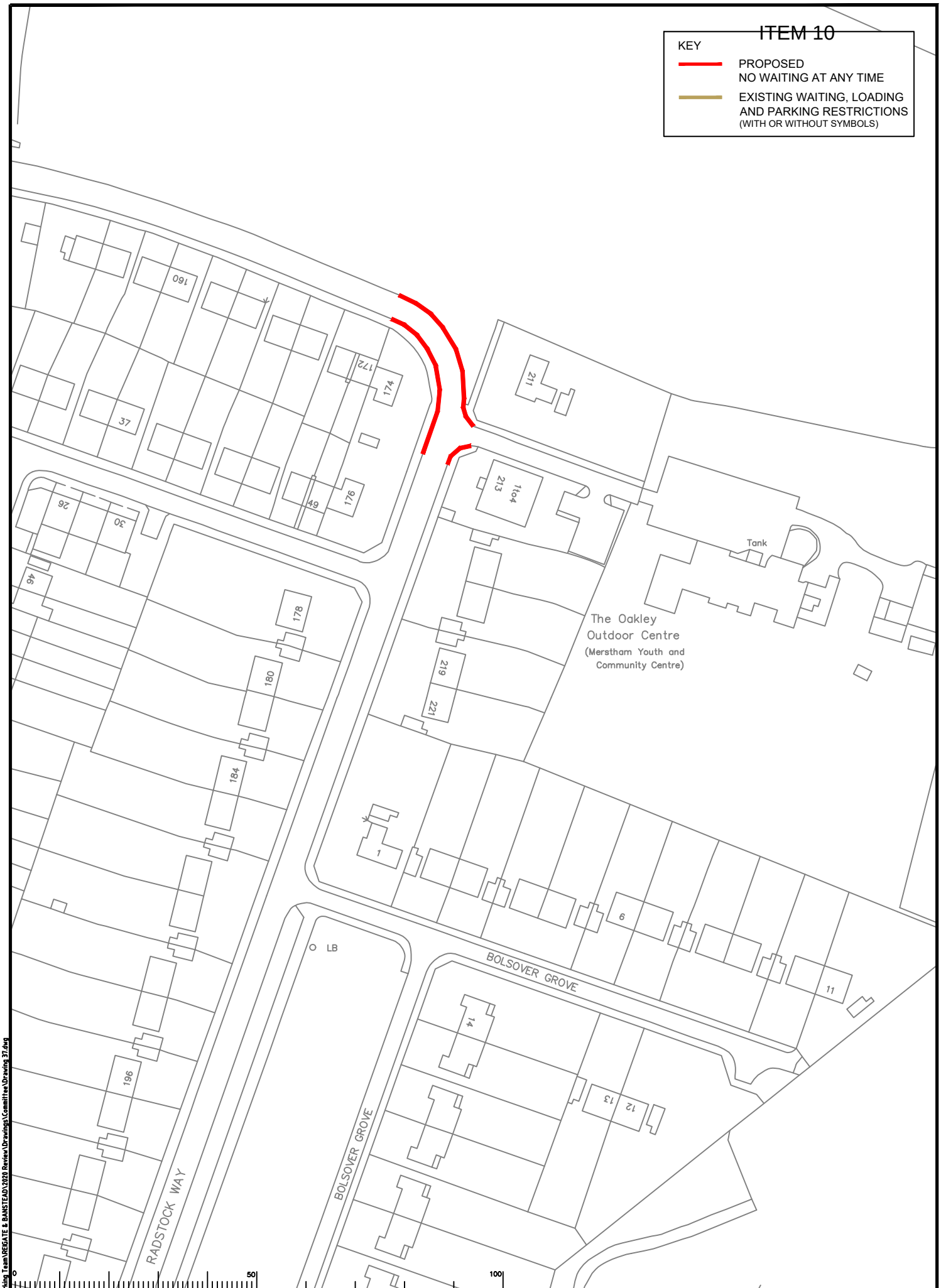

Rev	Description	Drwn	Sig.	Date	Chkd	Sig.	Date	Appr	Sig.	Date

File name

Scale 1:1250

North Point

"Based upon the Ordnance Survey mapping with the permission of the Controller of Her Majesty's Stationery Office © Crown copyright. Unauthorised reproduction infringes Crown copyright and may lead to prosecution or civil proceedings." Surrey County Council LA 0100019613

Drawn by	SDC	Sig. SDC	Date 10/20
Checked by originator	RH	Sig. RH	Date 10/20
Approved by	DC	Sig. DC	Date 10/20

Project
Reigate and Banstead 2020 Parking Review
Proposed waiting, parking, and loading restrictions

Drawing
Radstock Way
Merstham

SHEET OF

SURREY COUNTY COUNCIL
Sustainable Development
Surrey Highways

Project No. 3282
Contract Sheet No.
Drawing No. 37
Rev.
Classification COMM

A4

S:\CORE\Traffic and Legal\Parking Team\REIGATE & BANSTEAD\2020 Review\Drawings\Committee\Drawing 37.dwg

ITEM 10

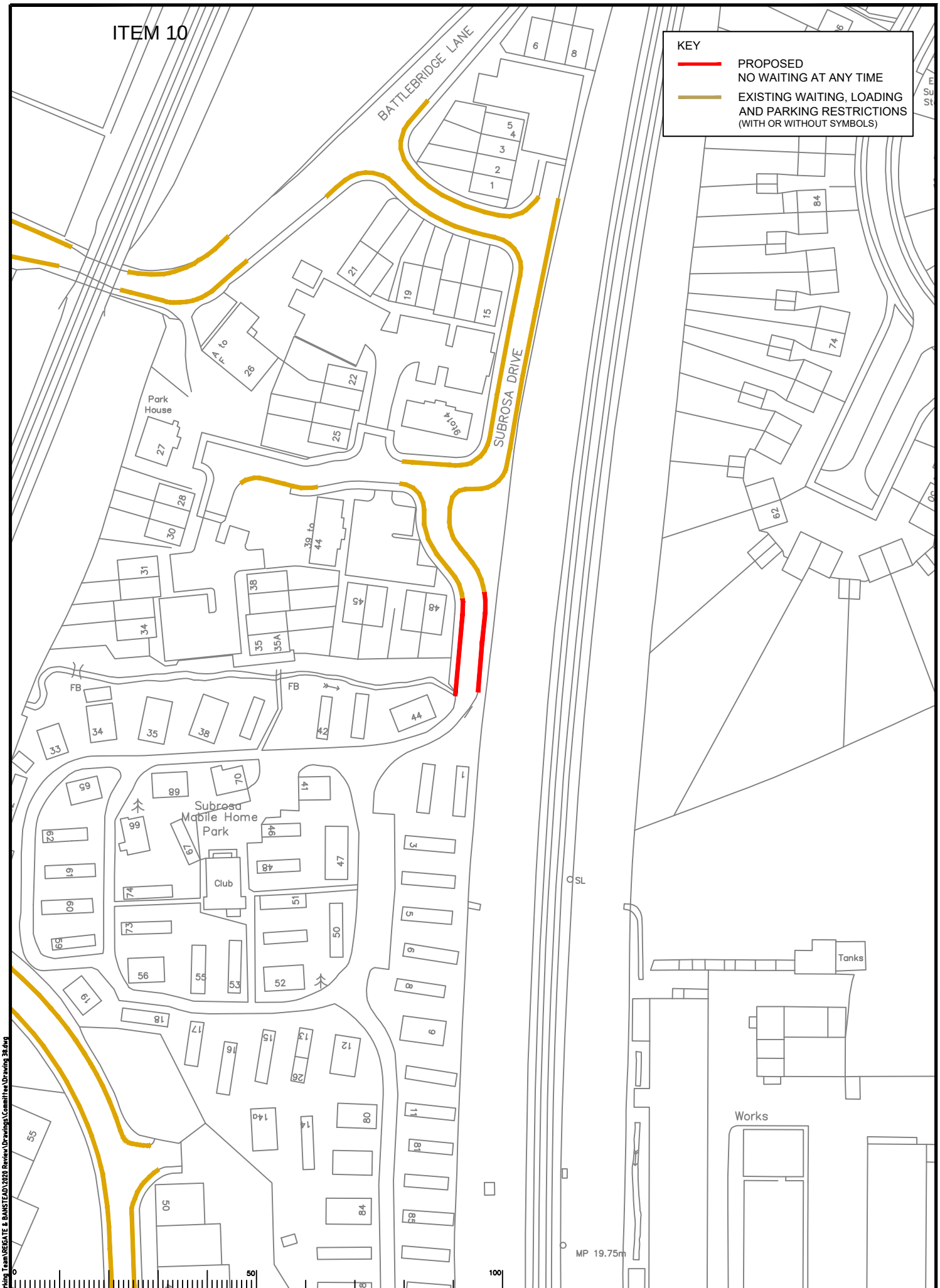

Rev	Description	Drwn	Sig.	Date	Chkd	Sig.	Date	Appr	Sig.	Date

File name

Scale 1:1250

North Point

"Based upon the Ordnance Survey mapping with the permission of the Controller of Her Majesty's Stationery Office © Crown copyright. Unauthorised reproduction infringes Crown copyright and may lead to prosecution or civil proceedings." Surrey County Council LA 076372 2006

Drawn by	SDC	Sig. SDC	Date 10/20
Checked by originator	RH	Sig. RH	Date 10/20
Approved by	DC	Sig. DC	Date 10/20

Project

Reigate and Banstead 2020 Parking Review
Proposed waiting, parking, and loading restrictions

Drawing

Sunrosa Drive
Merstham

SHEET OF

SURREY COUNTY COUNCIL
Sustainable Development
Surrey Highways

Project No. 3282
Contract
Sheet No.
Drawing No. 38
Rev.
Classification COMM

A4

S:\CORE\Traffic and Legal\Parking Team\REIGATE & BANSTEAD\2020 Review\Drawings\Committee\Drawing 38.dwg

ITEM 10

KEY

PROPOSED
NO WAITING AT ANY TIME

EXISTING WAITING, LOADING AND PARKING RESTRICTIONS
(WITH OR WITHOUT SYMBOLS)

19
OWERS WAY
orpe Industrial Estate
10
86
El Sub Sta
El Sub Sta
Acorn Court
80
Works
78
74
62
El Sub Sta
Mast
HOLMETHORPE AVENUE
35
MP 20
1
18
8
5
Redhill 23
11
13
Sewage Pumping Station
El Sub Sta
El Sub Sta
37 to 41

0 50 100

Rev	Description	Drwn	Sig.	Date	Chkd	Sig.	Date	Appr	Sig.	Date

File Name

Scale 1:1250

North Point

"Based upon the Ordnance Survey mapping with the permission of the Controller of Her Majesty's Stationery Office © Crown copyright. Unauthorised reproduction infringes Crown copyright and may lead to prosecution or civil proceedings." Surrey County Council LA 0100019613

Drawn by	SDC	Sig. SDC	Date 10/20
Checked by originator	RH	Sig. RH	Date 10/20
Approved by	DC	Sig. DC	Date 10/20

Project
Reigate and Banstead 2020 Parking Review
Proposed waiting, parking, and loading restrictions

Drawing
Holmethorpe Avenue
Redhill

SHEET OF

SURREY COUNTY COUNCIL
Sustainable Development
Surrey Highways

Project No. 3282
Contract Sheet No.
Drawing No. 39
Rev.
Classification COMM

A4

S:\CORE\Traffic and Legal\Parking Team\REIGATE & BANSTEAD\2020 Review\Drawings\Committee\Drawing 39.dwg

ITEM 10

KEY

PROPOSED
NO WAITING AT ANY TIME

EXISTING WAITING, LOADING AND PARKING RESTRICTIONS
(WITH OR WITHOUT SYMBOLS)

El Sub Sta
Drain
Trinity House
Welton House
MEAD CLOSE
Speedwell House
COLESMEAD ROAD
Campion House
LONDON ROAD
Linters Court
El Sub Sta
Holy Trinity Church Hall
Holy Trinity Church
Langham Villas
Barrington Court
BUDGEN DRIVE
CYGNETS CLOSE
THE FRENCHES
Club
Courts
Alton House
Swale House
Frenches Court

Rev	Description	Drwn	Sig.	Date	Chkd	Sig.	Date	Appr	Sig.	Date

File name
Scale 1:1250

North Point

"Based upon the Ordnance Survey mapping with the permission of the Controller of Her Majesty's Stationery Office © Crown copyright. Unauthorised reproduction infringes Crown copyright and may lead to prosecution or civil proceedings." Surrey County Council LA 076372 2006

Drawn by	Sig.	Date
SDC	SDC	10/20
Checked by originator RH	Sig. RH	Date 10/20
Approved by DC	Sig. DC	Date 10/20

Project
Reigate and Banstead 2020 Parking Review
Proposed waiting, parking, and loading restrictions

Drawing
London Road
Redhill

SHEET OF

SURREY COUNTY COUNCIL
Sustainable Development
Surrey Highways

Project No. 3282
Contract No.
Sheet No.
Drawing No. 40
Rev.
Classification COMM

A4

S:\CORE\Traffic and Legal\Parking Team\REIGATE & BANSTEAD\2020 Review\Drawings\Committee\Drawing 40.dwg

ITEM 10

KEY

- PROPOSED NO WAITING AT ANY TIME
- DISABLED BLUE BADGE HOLDERS ONLY (NO TIME LIMIT)
- PROPOSED NO WAITING MON-FRI 11AM-NOON
- EXISTING WAITING, LOADING AND PARKING RESTRICTIONS (WITH OR WITHOUT SYMBOLS)

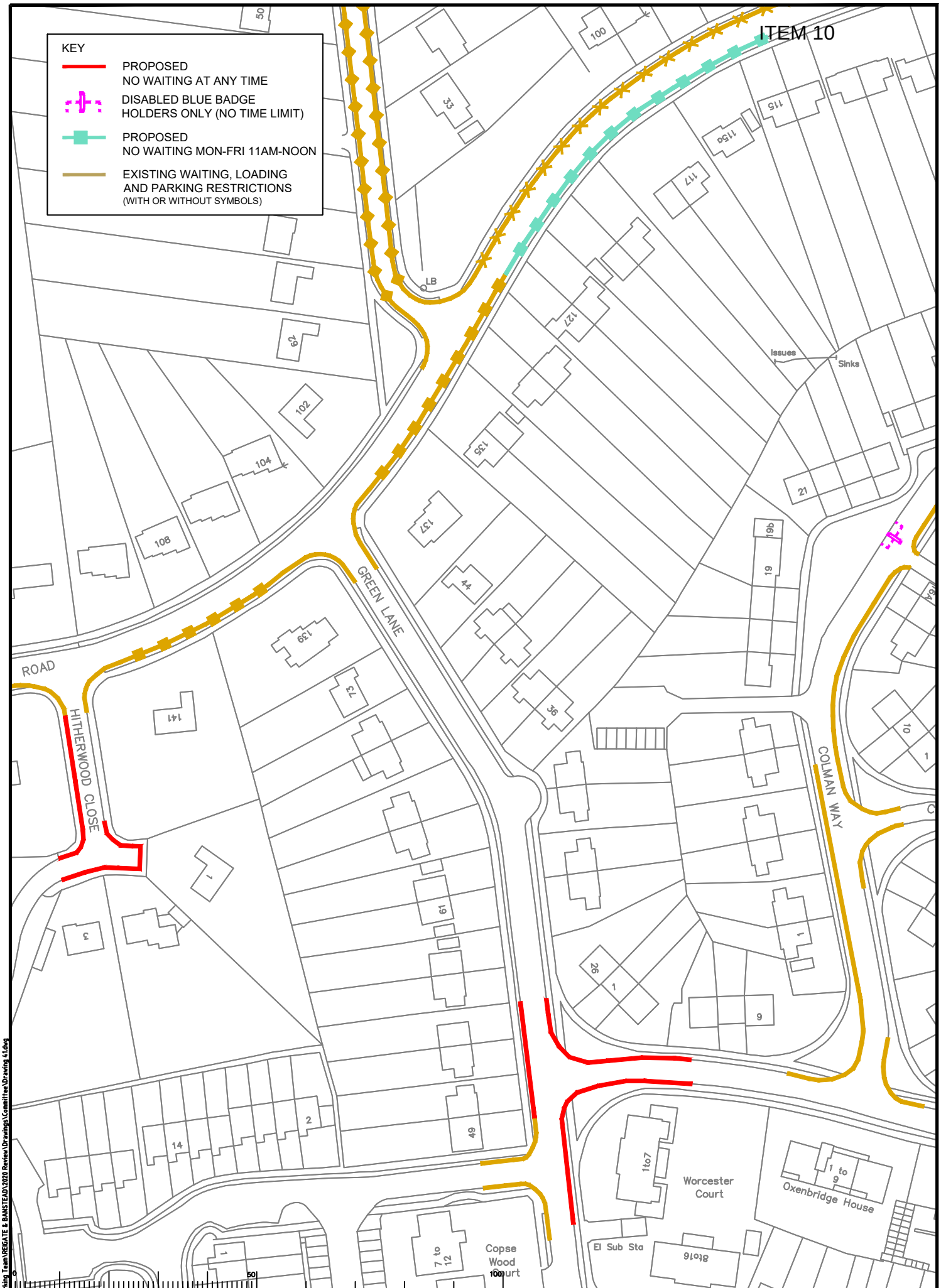

Rev	Description	Drwn	Sig.	Date	Chkd	Sig.	Date	Appr	Sig.	Date

Scale 1:1250

North Point

"Based upon the Ordnance Survey mapping with the permission of the Controller of Her Majesty's Stationery Office © Crown copyright. Unauthorised reproduction infringes Crown copyright and may lead to prosecution or civil proceedings." Surrey County Council LA 0100019613 2020

Drawn by	SDC	Sig. SDC	Date 10/20
Checked by originator	RH	Sig. RH	Date 10/20
Approved by	DC	Sig. DC	Date 10/20

Project: Reigate and Banstead 2020 Parking Review
Proposed waiting, parking, and loading restrictions

Drawing: Carlton Rd / Hitherwood Cl / Green Ln / Timperley Gds / Colman Way - Redhill

SHEET OF

SURREY COUNTY COUNCIL
Sustainable Development
Surrey Highways

Project No. 3282
Contract Sheet No.
Drawing No. 41
Rev.
Classification COMM

A4

S:\CORE\Traffic and Legal\Parking Team\REIGATE & BANSTEAD\2020 Review\Drawings\Committee\Drawing 41.dwg

ITEM 10

KEY

PROPOSED
NO WAITING AT ANY TIME

EXISTING WAITING, LOADING AND PARKING RESTRICTIONS
(WITH OR WITHOUT SYMBOLS)

GREEN LANE

BATTS HILL

CARTMEL CLOSE

TCB

LB

Rev	Description	Drwn	Sig.	Date	Chkd	Sig.	Date	Appr	Sig.	Date

File Name

Scale 1:1250

North Point

"Based upon the Ordnance Survey mapping with the permission of the Controller of Her Majesty's Stationery Office © Crown copyright. Unauthorised reproduction infringes Crown copyright and may lead to prosecution or civil proceedings." Surrey County Council LA 076372 2006

Drawn by	SDC	Sig. SDC	Date 10/20
Checked by originator	RH	Sig. RH	Date 10/20
Approved by	DC	Sig. DC	Date 10/20

Project
Reigate and Banstead 2020 Parking Review
Proposed waiting, parking, and loading restrictions

Drawing
Batts Hill / Green Lane
Redhill

SHEET OF

SURREY COUNTY COUNCIL
Sustainable Development
Surrey Highways

Project No. 3282
Contract
Sheet No.
Drawing No. 42
Rev.
Classification COMM

A4

S:\CORE\Traffic and Legal\Parking Team\REIGATE & BANSTEAD\2020 Review\Drawings\Committee\Drawing 42.dwg

ITEM 10

KEY

PROPOSED
NO WAITING AT ANY TIME

EXISTING WAITING, LOADING AND PARKING RESTRICTIONS
(WITH OR WITHOUT SYMBOLS)

Quarry Cottages
FRITHS DRIVE
Posts
YEW TREE LANE
Yew Tree Cottage
September Cottage
The White House
Raglans Bungalows
Lane End
Hadley Place
El Sub Sta
LB
RAGLAN ROAD
Lochinvar Lodge
Timbers

0 50 100

Rev	Description	Drwn	Sig.	Date	Chkd	Sig.	Date	Appr	Sig.	Date

File Name

Scale 1:1250

North Point

"Based upon the Ordnance Survey mapping with the permission of the Controller of Her Majesty's Stationery Office © Crown copyright. Unauthorised reproduction infringes Crown copyright and may lead to prosecution or civil proceedings." Surrey County Council LA 0100019613

Drawn by	SDC	Sig. SDC	Date 10/20
Checked by originator	RH	Sig. RH	Date 10/20
Approved by	DC	Sig. DC	Date 10/20

Project
Reigate and Banstead 2020 Parking Review
Proposed waiting, parking, and loading restrictions

Drawing
Raglan Road / Friths Drive
Reigate

SHEET OF

SURREY COUNTY COUNCIL
Sustainable Development
Surrey Highways

Project No. 3282
Contract
Sheet No.
Drawing No. 43
Rev.
Classification COMM

A4

S:\CORE\Traffic and Legal\Parking Team\REIGATE & BANSTEAD\2020 Review\Drawings\Committee\Drawing 43.dwg

ITEM 10

KEY

PROPOSED
NO WAITING MON-FRI, 10AM-NOON

EXISTING WAITING, LOADING AND PARKING RESTRICTIONS
(WITH OR WITHOUT SYMBOLS)

Rev	Description	Drwn	Sig.	Date	Chkd	Sig.	Date	Appr	Sig.	Date

File Name

Scale 1:1250

North Point

"Based upon the Ordnance Survey mapping with the permission of the Controller of Her Majesty's Stationery Office © Crown copyright. Unauthorised reproduction infringes Crown copyright and may lead to prosecution or civil proceedings." Surrey County Council LA 076372 2006

Drawn by	SDC	Sig. SDC	Date 10/20
Checked by originator	RH	Sig. RH	Date 10/20
Approved by	DC	Sig. DC	Date 10/20

Project
Reigate and Banstead 2020 Parking Review
Proposed waiting, parking, and loading restrictions

Drawing
Manor Road
Reigate

SHEET OF

SURREY COUNTY COUNCIL
Sustainable Development
Surrey Highways

Project No. 3282
Contract Sheet No.
Drawing No. 44
Rev.
Classification COMM

A4

S:\CORE\Traffic and Legal\Parking Team\REIGATE & BANSTEAD\2020 Review\Drawings\Committee\Drawing 44.dwg

ITEM 10

KEY

PROPOSED
NO WAITING AT ANY TIME

PROPOSED
NO WAITING MON-FRI, 10AM-NOON

EXISTING WAITING, LOADING AND PARKING RESTRICTIONS
(WITH OR WITHOUT SYMBOLS)

Tennis Court

MANOR ROAD

CANONS CLOSE

Meehanite Business Mews

MP 24.75

SP

El Sub Sta

13
11
6
5
2
7
121
119
117
111
142
12
2
1
7
9
44

0 50 100

Rev	Description	Drwn	Sig.	Date	Chkd	Sig.	Date	Appr	Sig.	Date

File Name

Scale 1:1250

North Point

"Based upon the Ordnance Survey mapping with the permission of the Controller of Her Majesty's Stationery Office © Crown copyright. Unauthorised reproduction infringes Crown copyright and may lead to prosecution or civil proceedings." Surrey County Council LA 0100019613

Drawn by	SDC	Sig. SDC	Date 10/20
Checked by originator	RH	Sig. RH	Date 10/20
Approved by	DC	Sig. DC	Date 10/20

Project
Reigate and Banstead 2020 Parking Review
Proposed waiting, parking, and loading restrictions

Drawing
Manor Road
Reigate

SHEET OF

SURREY COUNTY COUNCIL
Sustainable Development
Surrey Highways

Project No. 3282
Contract Sheet No.
Drawing No. 45
Rev.
Classification COMM

A4

S:\CORE\Traffic and Legal\Parking Team\REIGATE & BANSTEAD\2020 Review\Drawings\Committee\Drawing 45.dwg

ITEM 10

KEY

PROPOSED
NO WAITING AT ANY TIME

EXISTING WAITING, LOADING AND PARKING RESTRICTIONS
(WITH OR WITHOUT SYMBOLS)

SUMMERS ROAD
Micklefield School
Gayton Court
MP 24.5
El Sub Sta
SUMMERLY AVENUE
BURNHAM DRIVE
YORKE ROAD
Church of the Holy Family
Hall
Presbytery
Codes House
Surgery
The Wall House
Kendell House
YORKE GARDENS

Rev	Description	Drwn	Sig.	Date	Chkd	Sig.	Date	Appr	Sig.	Date

File name

Scale 1:1250

North Point

"Based upon the Ordnance Survey mapping with the permission of the Controller of Her Majesty's Stationery Office © Crown copyright. Unauthorised reproduction infringes Crown copyright and may lead to prosecution or civil proceedings." Surrey County Council LA 079 1999

Drawn by	SDC	Sig. SDC	Date 10/20
Checked by originator	RH	Sig. RH	Date 10/20
Approved by	DC	Sig. DC	Date 10/20

Project
Reigate and Banstead 2020 Parking Review
Proposed waiting, parking, and loading restrictions

Drawing
Summerly Avenue / Burnham Drive
Reigate

SHEET OF

SURREY COUNTY COUNCIL
Sustainable Development
Surrey Highways

Project No. 3282
Contract Sheet No.
Drawing No. 46
Rev.
Classification COMM

A4

S:\CORE\Traffic and Legal\Parking Team\REIGATE & BANSTEAD\2020 Review\Drawings\Committee\Drawing 46.dwg

ITEM 10

KEY

PROPOSED
NO WAITING AT ANY TIME

EXISTING WAITING, LOADING AND PARKING RESTRICTIONS
(WITH OR WITHOUT SYMBOLS)

Colman Redland Centre

CROYDON RO

138 to 8

126

112

24

34

40

46

4

1

View ges

Doods Brow Cottages

19

15

13

El Sub Sta

WILMOTS CLOSE

18

12

2

10

20

13

5

WRAY

1

50

62

74

78

82

82a

84

86

88

TCB

DOODS ROAD

53

63

67

69 to 73

77

85

85a

87

93

SP

A

7

MP 23.75

0 50 100

Rev	Description	Drwn	Sig.	Date	Chkd	Sig.	Date	Appr	Sig.	Date

File name

Scale 1:1250

North Point

"Based upon the Ordnance Survey mapping with the permission of the Controller of Her Majesty's Stationery Office © Crown copyright. Unauthorised reproduction infringes Crown copyright and may lead to prosecution or civil proceedings." Surrey County Council LA 0100019613 2020

Drawn by	SDC	Sig. SDC	Date 10/20
Checked by originator	RH	Sig. RH	Date 10/20
Approved by	DC	Sig. DC	Date 10/20

Project
Reigate and Banstead 2020 Parking Review
Proposed waiting, parking, and loading restrictions

Drawing
Wilmots Close
Reigate

SHEET OF

SURREY COUNTY COUNCIL
Sustainable Development
Surrey Highways

Project No. 3282
Contract
Sheet No.
Drawing No. 47
Rev.
Classification COMM

A4

S:\CORE\Traffic and Legal\Parking Team\REIGATE & BANSTEAD\2020 Review\Drawings\Committee\Drawing 47.dwg

ITEM 10

KEY

PROPOSED
NO WAITING AT ANY TIME

EXISTING WAITING, LOADING AND PARKING RESTRICTIONS
(WITH OR WITHOUT SYMBOLS)

EVERSFIELD ROAD

DEERINGS ROAD

REIGATE ROAD

Orchard House

The Manse

Swimming Pool

Well

Reigate Grammar School

Cemetery

St Mary Magdalene's Church

0 50 100

Rev	Description	Drwn	Sig.	Date	Chkd	Sig.	Date	Appr	Sig.	Date

File Name

Scale 1:1250

North Point

"Based upon the Ordnance Survey mapping with the permission of the Controller of Her Majesty's Stationery Office © Crown copyright. Unauthorised reproduction infringes Crown copyright and may lead to prosecution or civil proceedings." Surrey County Council LA 079 1999

Drawn by	SDC	Sig. SDC	Date 10/20
Checked by originator	RH	Sig. RH	Date 10/20
Approved by	DC	Sig. DC	Date 10/20

Project
Reigate and Banstead 2020 Parking Review
Proposed waiting, parking, and loading restrictions

Drawing
Reigate Road
Reigate

SHEET OF

SURREY COUNTY COUNCIL
Sustainable Development
Surrey Highways

Project No. 3282
Contract Sheet No.
Drawing No. 48
Rev.
Classification COMM

A4

S:\CORE\Traffic and Legal\Parking Team\REIGATE & BANSTEAD\2020 Review\Drawings\Committee\Drawing 48.dwg

KEY

PROPOSED
NO WAITING AT ANY TIME

EXISTING WAITING, LOADING AND PARKING RESTRICTIONS
(WITH OR WITHOUT SYMBOLS)

ROAD
DURFOLD DRIVE
DEERINGS ROAD
REIGATE ROAD
CHURCH WALK
Victoria Almshouses
Eversfield Court
Friends Meeting House
Thomas Moore House
Cemy
War Memorial
El Sub Sta
Merrick House
Reigate Grammar School
Leckhampstead Cottage
Leckhampstead West
Leckhampstead East
LB

Rev	Description	Drwn	Sig.	Date	Chkd	Sig.	Date	Appr	Sig.	Date

Scale 1:1250

North Point

"Based upon the Ordnance Survey mapping with the permission of the Controller of Her Majesty's Stationery Office © Crown copyright. Unauthorised reproduction infringes Crown copyright and may lead to prosecution or civil proceedings." Surrey County Council LA 0100019613

Drawn by	SDC	Sig. SDC	Date 10/20
Checked by originator	RH	Sig. RH	Date 10/20
Approved by	DC	Sig. DC	Date 10/20

Project
Reigate and Banstead 2020 Parking Review
Proposed waiting, parking, and loading restrictions

Drawing
Reigate Road
Reigate

SHEET OF

SURREY COUNTY COUNCIL
Sustainable Development
Surrey Highways

Project No. 3282
Contract Sheet No.
Drawing No. 49
Rev.
Classification COMM

A4

S:\CORE\Traffic and Legal\Parking Team\REIGATE & BANSTEAD\2020 Review\Drawings\Committee\Drawing 49.dwg

ITEM 10

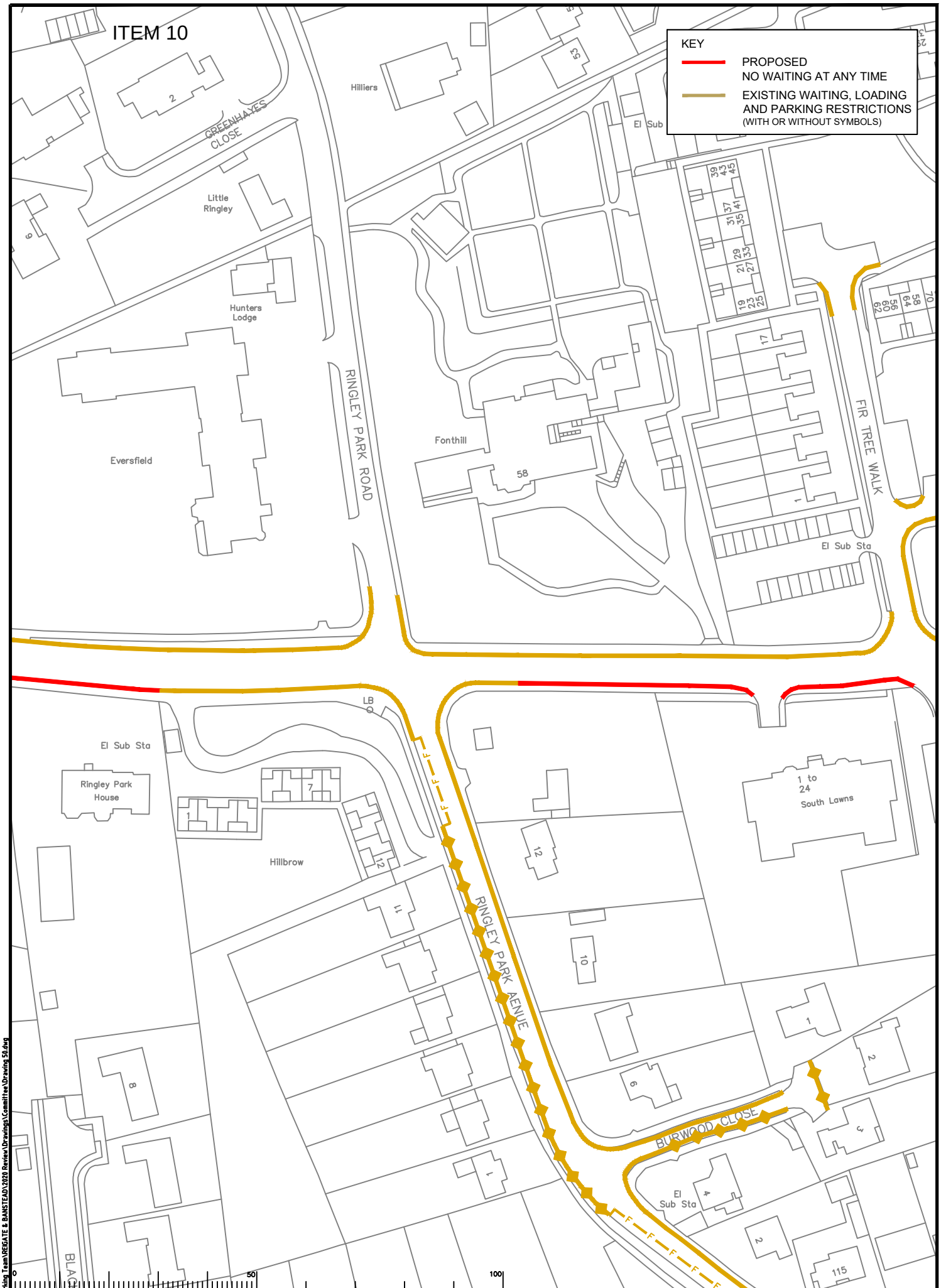

Rev	Description	Drwn	Sig.	Date	Chkd	Sig.	Date	Appr	Sig.	Date

File Name

Scale 1:1250

North Point

"Based upon the Ordnance Survey mapping with the permission of the Controller of Her Majesty's Stationery Office © Crown copyright. Unauthorised reproduction infringes Crown copyright and may lead to prosecution or civil proceedings." Surrey County Council LA 079224 2006

Drawn by	SDC	Sig. SDC	Date 10/20
Checked by originator	RH	Sig. RH	Date 10/20
Approved by	DC	Sig. DC	Date 10/20

Project
Reigate and Banstead 2020 Parking Review
Proposed waiting, parking, and loading restrictions

Drawing
Reigate Road
Reigate

SHEET OF

SURREY COUNTY COUNCIL
Sustainable Development
Surrey Highways

Project No. 3282
Contract Sheet No.
Drawing No. 50
Rev.
Classification COMM

A4

S:\CORE\Traffic and Legal\Parking Team\REIGATE & BANSTEAD\2020 Review\Drawings\Committee\Drawing 50.dwg

ITEM 10

KEY

PROPOSED
NO WAITING AT ANY TIME

EXISTING WAITING, LOADING AND PARKING RESTRICTIONS
(WITH OR WITHOUT SYMBOLS)

CHART LANE

Shelter

Hall

ALBION ROAD

Chiltern House

Albion Mews

Ormsby

Reigate Ex –Service Men's Club

Meeting House

0 50 100

Rev	Description	Drwn	Sig.	Date	Chkd	Sig.	Date	Appr	Sig.	Date

File Name

Scale 1:1250

North Point

"Based upon the Ordnance Survey mapping with the permission of the Controller of Her Majesty's Stationery Office © Crown copyright. Unauthorised reproduction infringes Crown copyright and may lead to prosecution or civil proceedings." Surrey County Council LA 0100019613

Drawn by	SDC	Sig. SDC	Date 10/20
Checked by originator	RH	Sig. RH	Date 10/20
Approved by	DC	Sig. DC	Date 10/20

Project

Reigate and Banstead 2020 Parking Review
Proposed waiting, parking, and loading restrictions

Drawing

Blackborough Road
Reigate

SHEET OF

SURREY COUNTY COUNCIL
Sustainable Development
Surrey Highways

Project No. 3282

Contract Sheet No.

Drawing No. 51

Rev.

Classification COMM

A4

S:\CORE\Traffic and Legal\Parking Team\REIGATE & BANSTEAD\2020 Review\Drawings\Committee\Drawing 51.dwg

ITEM 10

KEY

PROPOSED
NO WAITING AT ANY TIME

EXISTING WAITING, LOADING AND PARKING RESTRICTIONS
(WITH OR WITHOUT SYMBOLS)

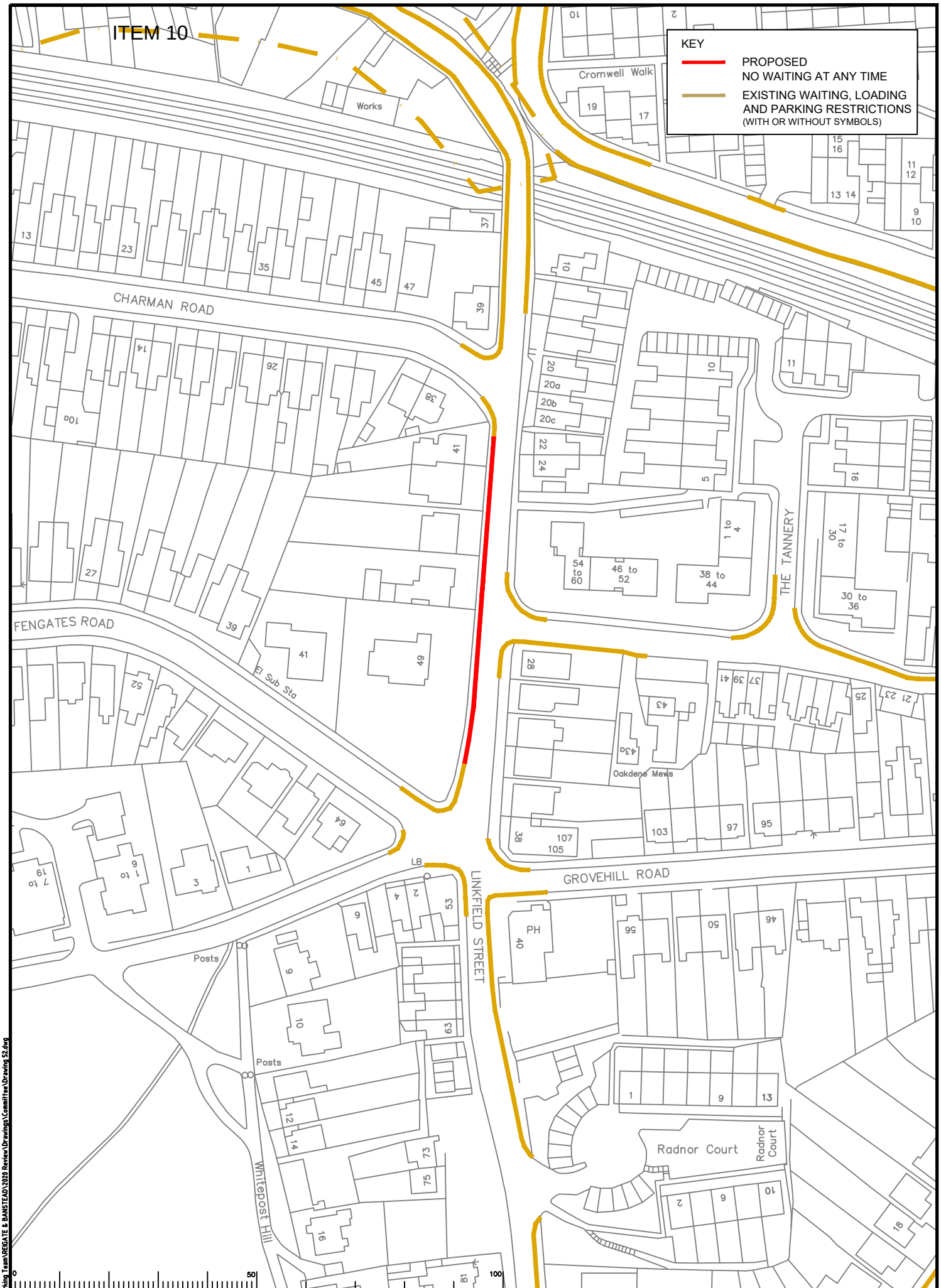

Rev	Description	Drwn	Sig.	Date	Chkd	Sig.	Date	Appr	Sig.	Date

File Name

Scale 1:1250

North Point

"Based upon the Ordnance Survey mapping with the permission of the Controller of Her Majesty's Stationery Office © Crown copyright. Unauthorised reproduction infringes Crown copyright and may lead to prosecution or civil proceedings." Surrey County Council LA 076799, 2020

Drawn by	SDC	Sig. SDC	Date 10/20
Checked by originator	RH	Sig. RH	Date 10/20
Approved by	DC	Sig. DC	Date 10/20

Project

Reigate and Banstead 2020 Parking Review
Proposed waiting, parking, and loading restrictions

Drawing

Linkfield Street
Redhill

SHEET OF

SURREY COUNTY COUNCIL
Sustainable Development
Surrey Highways

Project No. 3282

Contract Sheet No.

Drawing No. 52

Rev.

Classification COMM

A4

S:\CORE\Traffic and Legal\Parking Team\REIGATE & BANSTEAD\2020 Review\Drawings\Committee\Drawing 52.dwg

ITEM 10

KEY

PROPOSED
NO WAITING AT ANY TIME

LOADING ONLY AT ANY TIME

EXISTING WAITING, LOADING AND PARKING RESTRICTIONS
(WITH OR WITHOUT SYMBOLS)

Station Road
STATION ROAD
High Street
The Arcade
Marlybone House
Market Field
Car Park
MARKET FIELD ROAD
MARKETFIELD WAY
Redcentral
Hall
Car Park
Sand Drag
Car Park
Car Park
Berkeley House
HIGH STREET
Kingsgate House
Bridge Gate
BELFRY ROUNDABOUT
Sand Drags

Rev	Description	Drwn	Sig.	Date	Chkd	Sig.	Date	Appr	Sig.	Date

File name

Scale 1:1250

North Point

"Based upon the Ordnance Survey mapping with the permission of the Controller of Her Majesty's Stationery Office © Crown copyright. Unauthorised reproduction infringes Crown copyright and may lead to prosecution or civil proceedings." Surrey County Council LA 0100019613

Drawn by	SDC	Sig. SDC	Date 10/20
Checked by originator	RH	Sig. RH	Date 10/20
Approved by	DC	Sig. DC	Date 10/20

Project
Reigate and Banstead 2020 Parking Review
Proposed waiting, parking, and loading restrictions

Drawing
Marketfield Way
Redhill

SHEET OF

SURREY COUNTY COUNCIL
Sustainable Development
Surrey Highways

Project No. 3282
Contract
Sheet No.
Drawing No. 53
Rev.
Classification COMM

A4

S:\CORE\Traffic and Legal\Parking Team\REIGATE & BANSTEAD\2020 Review\Drawings\Committee\Drawing 53.dwg

ITEM 10

KEY

PROPOSED
NO WAITING AT ANY TIME

EXISTING WAITING, LOADING AND PARKING RESTRICTIONS
(WITH OR WITHOUT SYMBOLS)

VICTORIA ROAD
CHIPSTEAD CLOSE
ST JOHN'S ROAD
Victoria Court
Earlswood Baptist Church
IFOLD ROAD
EMLYN ROAD
SHIRE PLACE
TRENTHAM
El Sub Sta
Recreation Ground
Mission Church

Rev	Description	Drwn	Sig.	Date	Chkd	Sig.	Date	Appr	Sig.	Date

Scale 1:1250

North Point

"Based upon the Ordnance Survey mapping with the permission of the Controller of Her Majesty's Stationery Office © Crown copyright. Unauthorised reproduction infringes Crown copyright and may lead to prosecution or civil proceedings." Surrey County Council LA 079 1999

Drawn by	SDC	Sig. SDC	Date 10/20
Checked by originator	RH	Sig. RH	Date 10/20
Approved by	DC	Sig. DC	Date 10/20

Project
Reigate and Banstead 2020 Parking Review
Proposed waiting, parking, and loading restrictions

Drawing
Althorne Rd / Emlyn Rd / St Johns Rd / Shire Pl
Redhill

SHEET OF

SURREY COUNTY COUNCIL
Sustainable Development
Surrey Highways

Project No. 3282
Contract Sheet No.
Drawing No. 54
Rev.
Classification COMM

A4

S:\CORE\Traffic and Legal\Parking Team\REIGATE & BANSTEAD\2020 Review\Drawings\Committee\Drawing 54.dwg

ITEM 10

KEY

PROPOSED
NO WAITING AT ANY TIME

EXISTING WAITING, LOADING AND PARKING RESTRICTIONS
(WITH OR WITHOUT SYMBOLS)

WOODLANDS ROAD
ST JOHN'S
ST JOHN'S TERRACE ROAD
EARLSWOOD ROAD
STATION APPROACH WEST
COMMON ROAD
CARRIAGE WALK
Mosque
Earlswood Court
Gordon Court
Depot
PH
Earlswood Station
Subway
Lotimer Court
SL
LB
TCB

0 50 100

Rev	Description	Drwn	Sig.	Date	Chkd	Sig.	Date	Appr	Sig.	Date

File name

Scale 1:1250

North Point

"Based upon the Ordnance Survey mapping with the permission of the Controller of Her Majesty's Stationery Office © Crown copyright. Unauthorised reproduction infringes Crown copyright and may lead to prosecution or civil proceedings." Surrey County Council LA 0100019613

Drawn by	SDC	Sig. SDC	Date 10/20
Checked by originator	RH	Sig. RH	Date 10/20
Approved by	DC	Sig. DC	Date 10/20

Project
Reigate and Banstead 2020 Parking Review
Proposed waiting, parking, and loading restrictions

Drawing
Johns Terrace Rd / Earlswood Rd / Station App West
Earlswood

SHEET OF

SURREY COUNTY COUNCIL
Sustainable Development
Surrey Highways

Project No.	3282
Contract Sheet No.	
Drawing No.	55
Rev.	
Classification	COMM

A4

S:\CORE\Traffic and Legal\Parking Team\REIGATE & BANSTEAD\2020 Review\Drawings\Committee\Drawing 55.dwg

ITEM 10

KEY

PROPOSED
NO WAITING AT ANY TIME

EXISTING WAITING, LOADING AND PARKING RESTRICTIONS
(WITH OR WITHOUT SYMBOLS)

CLARENCE ROAD

CLARENCE WALK

Clarence Walk

Lavender Cottage

Pencroft

The Crescent

Track

Path (um)

Pavilion

16 14 2 30 32 15 19 19a 21 21a 23 43 78 33 56 64 9 1

LB

0 50 100

Rev	Description	Drwn	Sig.	Date	Chkd	Sig.	Date	Appr	Sig.	Date

File Name

Scale 1:1250

North Point

"Based upon the Ordnance Survey mapping with the permission of the Controller of Her Majesty's Stationery Office © Crown copyright. Unauthorised reproduction infringes Crown copyright and may lead to prosecution or civil proceedings." Surrey County Council LA 079 1999

Drawn by	SDC	Sig. SDC	Date 10/20
Checked by originator	RH	Sig. RH	Date 10/20
Approved by	DC	Sig. DC	Date 10/20

Project
Reigate and Banstead 2020 Parking Review
Proposed waiting, parking, and loading restrictions

Drawing
Clarence Road
Reigate

SHEET OF

SURREY COUNTY COUNCIL
Sustainable Development
Surrey Highways

Project No. 3282
Contract Sheet No.
Drawing No. 56
Rev.
Classification COMM

A4

S:\CORE\Traffic and Legal\Parking Team\REIGATE & BANSTEAD\2020 Review\Drawings\Committee\Drawing 56.dwg

ITEM 10

KEY

PROPOSED
NO WAITING AT ANY TIME

EXISTING WAITING, LOADING AND PARKING RESTRICTIONS
(WITH OR WITHOUT SYMBOLS)

LIME CLOSE
COCKSHOT HILL
El Sub Sta
The Old Cottage
VOGAN CLOSE
Western Parade
GROSVENOR MEWS
Angel Place
The Angel (PH)
Shelter
Filling Station
TCB
PO
LB

Rev	Description	Drwn	Sig.	Date	Chkd	Sig.	Date	Appr	Sig.	Date

File Name

Scale 1:1250

North Point

"Based upon the Ordnance Survey mapping with the permission of the Controller of Her Majesty's Stationery Office © Crown copyright. Unauthorised reproduction infringes Crown copyright and may lead to prosecution or civil proceedings." Surrey County Council LA 0100019613

Drawn by	SDC	Sig. SDC	Date 10/20
Checked by originator	RH	Sig. RH	Date 10/20
Approved by	DC	Sig. DC	Date 10/20

Project
Reigate and Banstead 2020 Parking Review
Proposed waiting, parking, and loading restrictions

Drawing
Vogan Close / Cockshott Hill
Woodhatch

SHEET OF

SURREY COUNTY COUNCIL
Sustainable Development
Surrey Highways

Project No. 3282
Contract Sheet No.
Drawing No. 57
Rev.
Classification COMM

A4

S:\CORE\Traffic and Legal\Parking Team\REIGATE & BANSTEAD\2020 Review\Drawings\Committee\Drawing 57.dwg

ITEM 10

KEY

PROPOSED
NO WAITING AT ANY TIME

EXISTING WAITING, LOADING AND PARKING RESTRICTIONS
(WITH OR WITHOUT SYMBOLS)

Park House
Felcote House
PARK HOUSE DRIVE
South Park
El Sub Sta
PARK LANE EAST
Roman House
Saxon House
Norman House
EASTNOR ROAD
Eastnor Place
Eastnor Close
Derwent House
PRIORY ROAD
PH
NORTH ROAD
SMITH ROAD
Club
SANDCROSS LANE
SOUTH R

Rev	Description	Drwn	Sig.	Date	Chkd	Sig.	Date	Appr	Sig.	Date

File Name

Scale 1:1250

North Point

"Based upon the Ordnance Survey mapping with the permission of the Controller of Her Majesty's Stationery Office © Crown copyright. Unauthorised reproduction infringes Crown copyright and may lead to prosecution or civil proceedings." Surrey County Council LA 076799, 2020

Drawn by	SDC	Sig. SDC	Date 10/20
Checked by originator	RH	Sig. RH	Date 10/20
Approved by	DC	Sig. DC	Date 10/20

Project
Reigate and Banstead 2020 Parking Review
Proposed waiting, parking, and loading restrictions

Drawing
Eastnor Road / North Road
Reigate

SHEET OF

SURREY COUNTY COUNCIL
Sustainable Development
Surrey Highways

Project No. 3282
Contract Sheet No.
Drawing No. 58
Rev.
Classification COMM

A4

S:\CORE\Traffic and Legal\Parking Team\REIGATE & BANSTEAD\2020 Review\Drawings\Committee\Drawing 58.dwg

ITEM 10

KEY

REVOKE EXISTING RESTRICTION

EXISTING WAITING, LOADING AND PARKING RESTRICTIONS (WITH OR WITHOUT SYMBOLS)

El Sub Sta

Red Cross Centre

Drain

Earlswood Brook

Allotment Gardens

Ppg Sta

El Sub Sta

MAPLE ROAD

Drain

Bodiam House

Maple Works

Issues

Brampton House

Scotney House

PETRIDGE ROAD

Heston Walk

Court

TCB

0 50 100

Rev	Description	Drwn	Sig.	Date	Chkd	Sig.	Date	Appr	Sig.	Date

File Name

Scale 1:1250

North Point

"Based upon the Ordnance Survey mapping with the permission of the Controller of Her Majesty's Stationery Office © Crown copyright. Unauthorised reproduction infringes Crown copyright and may lead to prosecution or civil proceedings." Surrey County Council LA 0100019613

Drawn by	Sig.	Date
SDC	SDC	10/20
Checked by originator RH	Sig. RH	Date 10/20
Approved by DC	Sig. DC	Date 10/20

Project

Reigate and Banstead 2020 Parking Review
Proposed waiting, parking, and loading restrictions

Drawing

Maple Road
South Earlswood

SHEET OF

SURREY COUNTY COUNCIL
Sustainable Development
Surrey Highways

Project No. 3282

Contract Sheet No.

Drawing No. 59

Rev.

Classification COMM

A4

S:\CORE\Traffic and Legal\Parking Team\REIGATE & BANSTEAD\2020 Review\Drawings\Committee\Drawing 59.dwg

ITEM 10

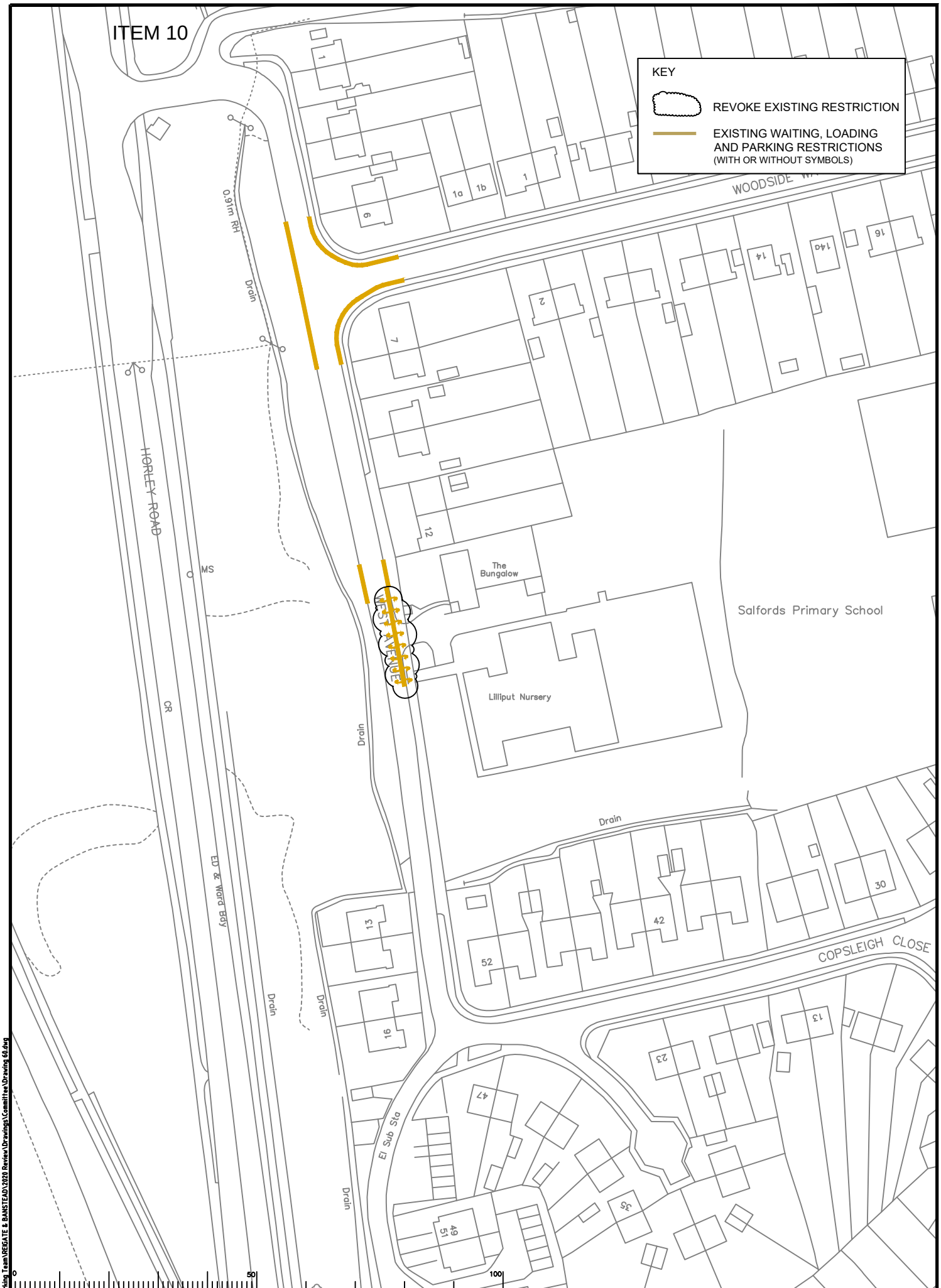

0 50 100

Rev	Description	Drwn	Sig.	Date	Chkd	Sig.	Date	Appr	Sig.	Date

File Name

Scale 1:1250

North Point

"Based upon the Ordnance Survey mapping with the permission of the Controller of Her Majesty's Stationery Office © Crown copyright. Unauthorised reproduction infringes Crown copyright and may lead to prosecution or civil proceedings." Surrey County Council LA 079 1999

Drawn by	Sig.	Date
SDC	SDC	10/20
Checked by originator	Sig.	Date
RH	RH	10/20
Approved by	Sig.	Date
DC	DC	10/20

Project
Reigate and Banstead 2020 Parking Review
Proposed waiting, parking, and loading restrictions

Drawing
West Avenue
South Earlswood

SHEET OF

SURREY COUNTY COUNCIL
Sustainable Development
Surrey Highways

Project No. 3282
Contract Sheet No.
Drawing No. 60
Rev.
Classification COMM

A4

S:\CORE\Traffic and Legal\Parking Team\REIGATE & BANSTEAD\2020 Review\Drawings\Committee\Drawing 60.dwg

ITEM 10

KEY

PROPOSED
NO WAITING AT ANY TIME

EXISTING WAITING, LOADING AND PARKING RESTRICTIONS
(WITH OR WITHOUT SYMBOLS)

The Granary

Drain

MEADOW WAY

NEWMAN ROAD

CLOSE

Pond

Drains

Trinity Oaks C of E Primary School

Pond

Tanyard Farm

Rev	Description	Drwn	Sig.	Date	Chkd	Sig.	Date	Appr	Sig.	Date

File Name

Scale 1:1250

North Point

"Based upon the Ordnance Survey mapping with the permission of the Controller of Her Majesty's Stationery Office © Crown copyright. Unauthorised reproduction infringes Crown copyright and may lead to prosecution or civil proceedings." Surrey County Council LA 0100019613

Drawn by	Sig.	Date
SDC	SDC	10/20
Checked by originator	Sig.	Date
RH	RH	10/20
Approved by	Sig.	Date
DC	DC	10/20

Project

Reigate and Banstead 2020 Parking Review
Proposed waiting, parking, and loading restrictions

Drawing

Brookfield Drive / Newman Road
Horley

SHEET OF

SURREY COUNTY COUNCIL
Sustainable Development
Surrey Highways

Project No. 3282

Contract Sheet No.

Drawing No. 61

Rev.

Classification COMM

A4

S:\CORE\Traffic and Legal\Parking Team\REIGATE & BANSTEAD\2020 Review\Drawings\Committee\Drawing 61.dwg

ITEM 10

KEY

PROPOSED
NO WAITING AT ANY TIME

EXISTING WAITING, LOADING AND PARKING RESTRICTIONS
(WITH OR WITHOUT SYMBOLS)

COPSE LANE
El Sub Sta
CLARENCE WAY
HILTON COURT
Clarence Court
ACORN CLOSE
CARLTON TYE
Pond
Water View
LONGCHAMP CLOSE
GRAYS WOOD
Drain

Rev	Description	Drwn	Sig.	Date	Chkd	Sig.	Date	Appr	Sig.	Date

File Name

Scale 1:1250

North Point

"Based upon the Ordnance Survey mapping with the permission of the Controller of Her Majesty's Stationery Office © Crown copyright. Unauthorised reproduction infringes Crown copyright and may lead to prosecution or civil proceedings." Surrey County Council LA 076369 2020

Drawn by	SDC	Sig. SDC	Date 10/20
Checked by originator	RH	Sig. RH	Date 10/20
Approved by	DC	Sig. DC	Date 10/20

Project
Reigate and Banstead 2020 Parking Review
Proposed waiting, parking, and loading restrictions

Drawing
Carlton Tye / Clarence Way
Horley

SHEET OF

SURREY COUNTY COUNCIL
Sustainable Development
Surrey Highways

Project No. 3282
Contract Sheet No.
Drawing No. 62
Rev.
Classification COMM

A4

S:\CORE\Traffic and Legal\Parking Team\REIGATE & BANSTEAD\2020 Review\Drawings\Committee\Drawing 62.dwg

ITEM 10

KEY

PROPOSED
NO WAITING AT ANY TIME

EXISTING WAITING, LOADING AND PARKING RESTRICTIONS
(WITH OR WITHOUT SYMBOLS)

RAYMER WALK
BROADLANDS
OAKLANDS
WHEATFIELD WAY
CARLTON
Path
MEADWAY
Drain
Gas Gov
WESTMEADS
SMALLFIELD ROAD

0 50 100

Rev	Description	Drwn	Sig.	Date	Chkd	Sig.	Date	Appr	Sig.	Date

File Name

Scale 1:1250

North Point

"Based upon the Ordnance Survey mapping with the permission of the Controller of Her Majesty's Stationery Office © Crown copyright. Unauthorised reproduction infringes Crown copyright and may lead to prosecution or civil proceedings." Surrey County Council LA 0100019613

Drawn by	SDC	Sig. SDC	Date 10/20
Checked by originator	RH	Sig. RH	Date 10/20
Approved by	DC	Sig. DC	Date 10/20

Project
Reigate and Banstead 2020 Parking Review
Proposed waiting, parking, and loading restrictions

Drawing
Carlton Tye / Oaklands
Horley

SHEET OF

SURREY COUNTY COUNCIL
Sustainable Development
Surrey Highways

Project No. 3282
Contract Sheet No.
Drawing No. 63
Rev.
Classification COMM

A4

S:\CORE\Traffic and Legal\Parking Team\REIGATE & BANSTEAD\2020 Review\Drawings\Committee\Drawing 63.dwg

ITEM 10

KEY

PROPOSED
NO WAITING AT ANY TIME

EXISTING WAITING, LOADING AND PARKING RESTRICTIONS
(WITH OR WITHOUT SYMBOLS)

Veeron
GHOTT LANE
WINDMILL CLOSE
SMALLFIELD ROAD
Rowan House
Smallmead House
SMALLMEAD
Valencia
El Sub Sta
BALCOMBE ROAD

0 50 100

Rev	Description	Drwn	Sig.	Date	Chkd	Sig.	Date	Appr	Sig.	Date

File Name

Scale 1:1250

North Point

"Based upon the Ordnance Survey mapping with the permission of the Controller of Her Majesty's Stationery Office © Crown copyright. Unauthorised reproduction infringes Crown copyright and may lead to prosecution or civil proceedings." Surrey County Council LA 079 1999

Drawn by	SDC	Sig. SDC	Date 10/20
Checked by originator	RH	Sig. RH	Date 10/20
Approved by	DC	Sig. DC	Date 10/20

Project
Reigate and Banstead 2020 Parking Review
Proposed waiting, parking, and loading restrictions

Drawing
Smallmead
Horley

SHEET OF

SURREY COUNTY COUNCIL
Sustainable Development
Surrey Highways

Project No. 3282
Contract Sheet No.
Drawing No. 64
Rev.
Classification COMM

A4

S:\CORE\Traffic and Legal\Parking Team\REIGATE & BANSTEAD\2020 Review\Drawings\Committee\Drawing 64.dwg

ITEM 10

KEY

REVOKE EXISTING RESTRICTION

EXISTING WAITING, LOADING AND PARKING RESTRICTIONS (WITH OR WITHOUT SYMBOLS)

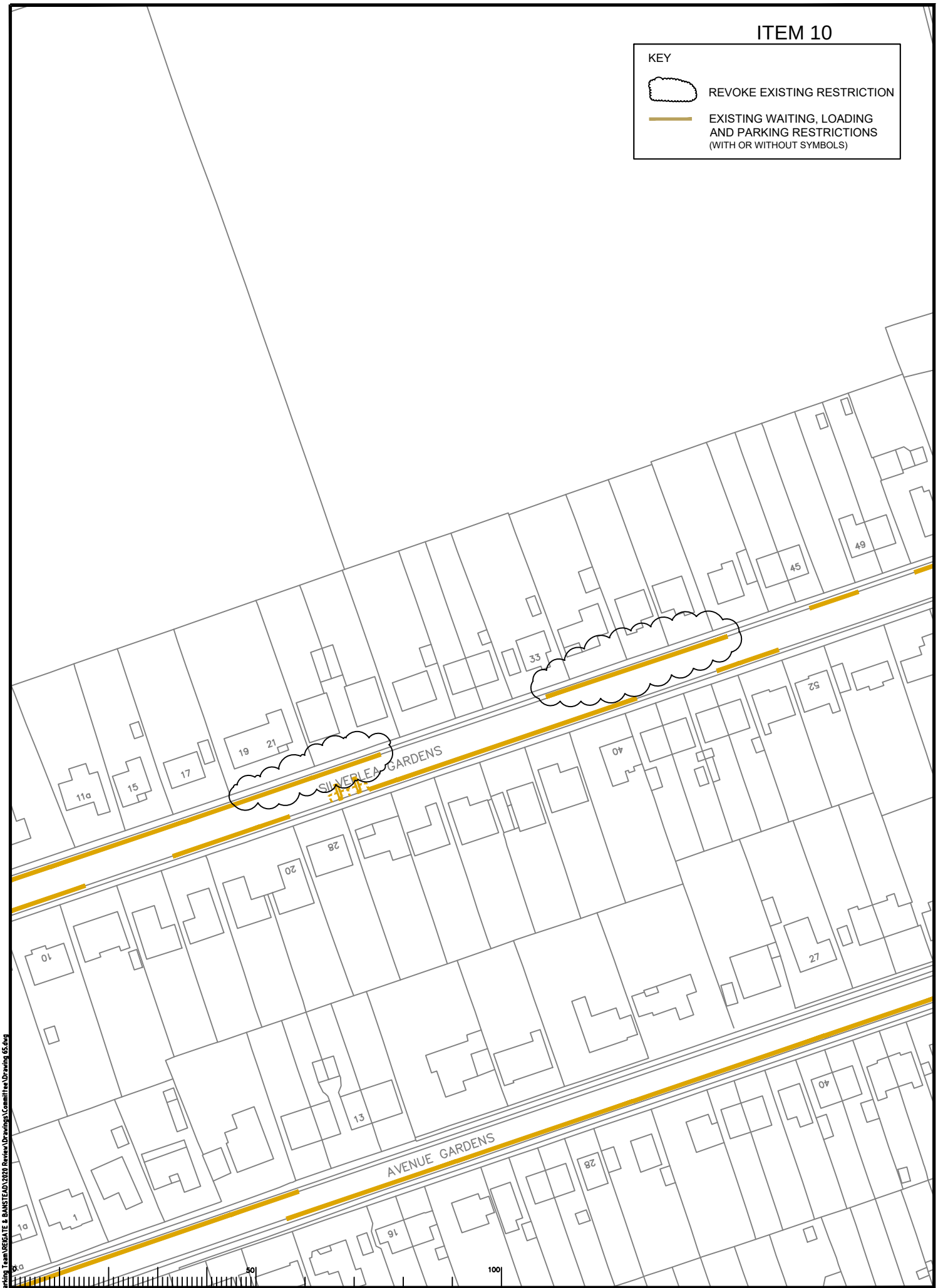

Rev	Description	Drwn	Sig.	Date	Chkd	Sig.	Date	Appr	Sig.	Date

File Name

Scale 1:1250

North Point

"Based upon the Ordnance Survey mapping with the permission of the Controller of Her Majesty's Stationery Office © Crown copyright. Unauthorised reproduction infringes Crown copyright and may lead to prosecution or civil proceedings." Surrey County Council LA 0100019613

Drawn by	SDC	Sig. SDC	Date 10/20
Checked by originator	RH	Sig. RH	Date 10/20
Approved by	DC	Sig. DC	Date 10/20

Project

Reigate and Banstead 2020 Parking Review
Proposed waiting, parking, and loading restrictions

Drawing

Silverlea Gardens
Horley

SHEET OF

SURREY COUNTY COUNCIL
Sustainable Development
Surrey Highways

Project No. 3282
Contract
Sheet No.
Drawing No. 65
Rev.
Classification COMM

A4

S:\CORE\Traffic and Legal\Parking Team\REIGATE & BANSTEAD\2020 Review\Drawings\Committee\Drawing 65.dwg

ITEM 10

KEY

PROPOSED
NO WAITING AT ANY TIME

EXISTING WAITING, LOADING AND PARKING RESTRICTIONS
(WITH OR WITHOUT SYMBOLS)

OAKWOOD ROAD
Coleshill
Nunsfield
Drain
BALCOMBE ROAD
THE DELL
Yattendon School
El
Sub Sta

Rev	Description	Drwn	Sig.	Date	Chkd	Sig.	Date	Appr	Sig.	Date

File Name

Scale 1:1250

North Point

"Based upon the Ordnance Survey mapping with the permission of the Controller of Her Majesty's Stationery Office © Crown copyright. Unauthorised reproduction infringes Crown copyright and may lead to prosecution or civil proceedings." Surrey County Council LA 076799 2020

Drawn by	SDC	Sig. SDC	Date 10/20
Checked by originator	RH	Sig. RH	Date 10/20
Approved by	DC	Sig. DC	Date 10/20

Project
Reigate and Banstead 2020 Parking Review
Proposed waiting, parking, and loading restrictions

Drawing
Oakwood Road
Horley

SHEET OF

SURREY COUNTY COUNCIL
Sustainable Development
Surrey Highways

Project No. 3282
Contract Sheet No.
Drawing No. 66
Rev.
Classification COMM

A4

S:\CORE\Traffic and Legal\Parking Team\REIGATE & BANSTEAD\2020 Review\Drawings\Committee\Drawing 66.dwg

ITEM 10

KEY

PROPOSED
NO WAITING AT ANY TIME

DISABLED BLUE BADGE
HOLDERS ONLY (NO TIME LIMIT)

PARKING MON-SAT 8AM-6PM
PERMIT HOLDERS ONLY

PARKING MON-SAT 8AM-6PM
30MINS NO RETURN 30MINS

EXISTING WAITING, LOADING
AND PARKING RESTRICTIONS
(WITH OR WITHOUT SYMBOLS)

ST HILDA'S CLOSE

OAKWOOD ROAD

YATTENDON ROAD

MP 25.25

El Sub Sta

Tank

Auldruie
Florin Villa
Whisperer Villa
Gatwick Villa
The Shiralee
Eversley
The Laurels
Hallington
Belmont
Montreal Cottages
Lidcombe
Sunnyside
Talgarth
Russetts
New House
Fernleigh

0 50 100

Rev	Description	Drwn	Sig.	Date	Chkd	Sig.	Date	Appr	Sig.	Date

File Name

Scale 1:1250

North Point

"Based upon the Ordnance Survey mapping with the permission of the Controller of Her Majesty's Stationery Office © Crown copyright. Unauthorised reproduction infringes Crown copyright and may lead to prosecution or civil proceedings." Surrey County Council LA 0100019613 2020

Drawn by	SDC	Sig. SDC	Date 10/20
Checked by originator	RH	Sig. RH	Date 10/20
Approved by	DC	Sig. DC	Date 10/20

Project
Reigate and Banstead 2020 Parking Review
Proposed waiting, parking, and loading restrictions

Drawing
Oakwood Road / Lumley Road
Horley

SHEET OF

SURREY COUNTY COUNCIL
Sustainable Development
Surrey Highways

Project No. 3282
Contract Sheet No.
Drawing No. 67
Rev.
Classification COMM

A4

S:\CORE\Traffic and Legal\Parking Team\REIGATE & BANSTEAD\2020 Review\Drawings\Committee\Drawing 67.dwg

ITEM 10

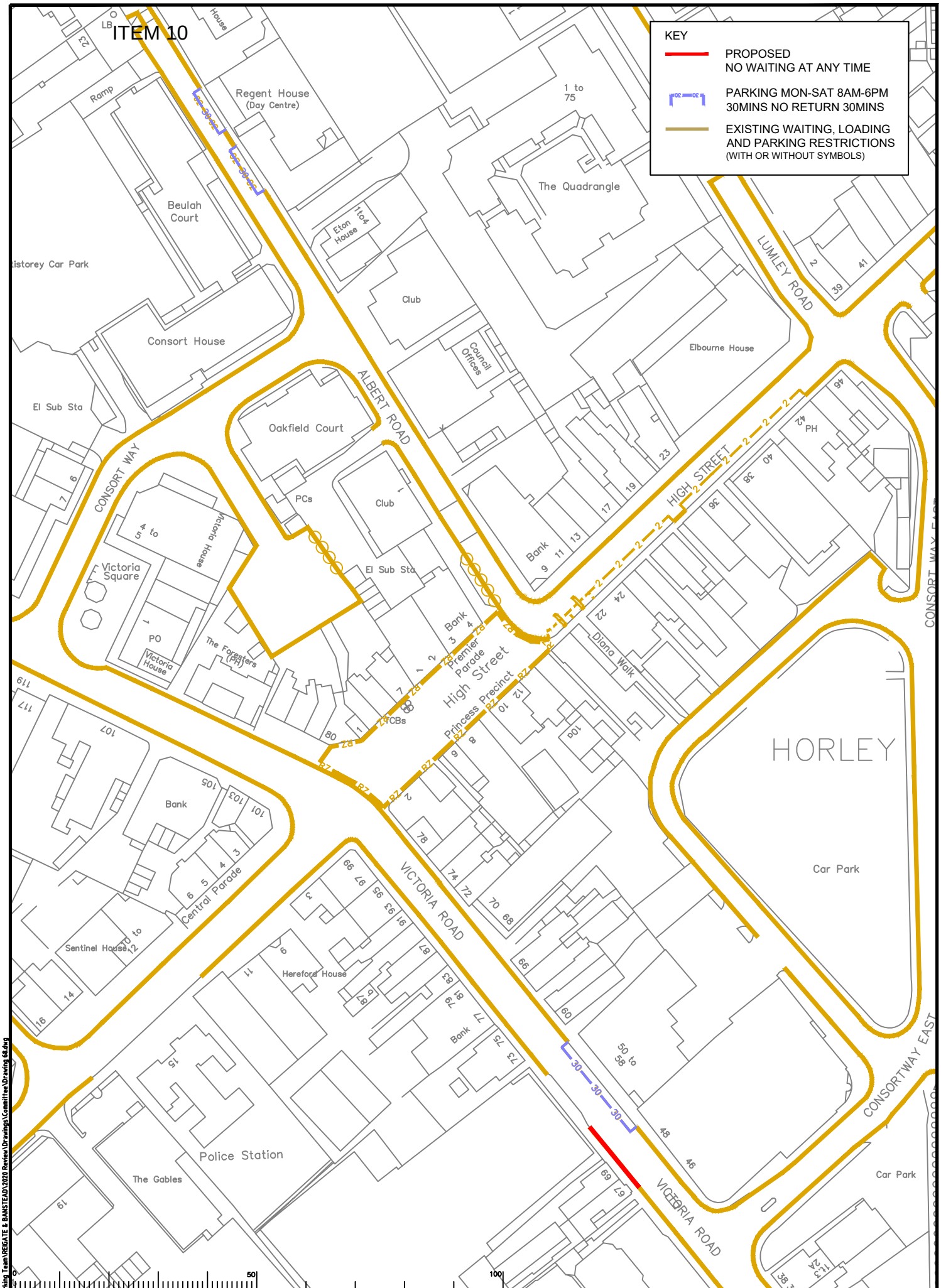

Rev	Description	Drwn	Sig.	Date	Chkd	Sig.	Date	Appr	Sig.	Date

File name

Scale 1:1250

North Point

"Based upon the Ordnance Survey mapping with the permission of the Controller of Her Majesty's Stationery Office © Crown copyright. Unauthorised reproduction infringes Crown copyright and may lead to prosecution or civil proceedings." Surrey County Council LA 079 2006 2006

Drawn by	SDC	Sig. SDC	Date 10/20
Checked by originator	RH	Sig. RH	Date 10/20
Approved by	DC	Sig. DC	Date 10/20

Project: Reigate and Banstead 2020 Parking Review
Proposed waiting, parking, and loading restrictions

Drawing: Albert Road / Victoria Road
Horley

SHEET OF

SURREY COUNTY COUNCIL
Sustainable Development
Surrey Highways

Project No. 3282
Contract Sheet No.
Drawing No. 68
Rev.
Classification COMM

A4

S:\CORE\Traffic and Legal\Parking Team\REIGATE & BANSTEAD\2020 Review\Drawings\Committee\Drawing 68.dwg

ITEM 10

KEY

PROPOSED
NO WAITING AT ANY TIME

NO WAITING MON-FRI 8AM-6PM

PARKING MON-FRI 8AM-6PM
PERMIT HOLDERS OR 1HR NO RETURN 1HR

EXISTING WAITING, LOADING
AND PARKING RESTRICTIONS
(WITH OR WITHOUT SYMBOLS)

Tennis Courts
Pavilion
Bowling Green
PC
BRIGHTON ROAD
PARK VIEW
Catholic Church of the English Martyrs
War Memorial
Clerklands (Surgery)
VICTORIA CLOSE
Southlands
BRIGHTON ROAD
The Air Balloon (PH)
VICTORIA ROAD
El Sub Sta
Hall
El Sub Sta
VICTORIA ROAD
CHURCH ROAD
ED & Ward Bdy
CR
ROAD

Rev	Description	Drwn	Sig.	Date	Chkd	Sig.	Date	Appr	Sig.	Date

File Name
Scale 1:1250

North Point

"Based upon the Ordnance Survey mapping with the permission of the Controller of Her Majesty's Stationery Office © Crown copyright. Unauthorised reproduction infringes Crown copyright and may lead to prosecution or civil proceedings." Surrey County Council LA 0100019613

Drawn by	SDC	Sig. SDC	Date 10/20
Checked by originator	RH	Sig. RH	Date 10/20
Approved by	DC	Sig. DC	Date 10/20

Project
Reigate and Banstead 2020 Parking Review
Proposed waiting, parking, and loading restrictions

Drawing
Park View / Park Way / Brighton Rd / Church Rd
Horley

SHEET OF

SURREY COUNTY COUNCIL
Sustainable Development
Surrey Highways

Project No. 3282
Contract
Sheet No.
Drawing No. 69
Rev.
Classification COMM

A4

S:\CORE\Traffic and Legal\Parking Team\REIGATE & BANSTEAD\2020 Review\Drawings\Committee\Drawing 69.dwg

ITEM 10

KEY

PROPOSED
NO WAITING AT ANY TIME

EXISTING WAITING, LOADING AND PARKING RESTRICTIONS
(WITH OR WITHOUT SYMBOLS)

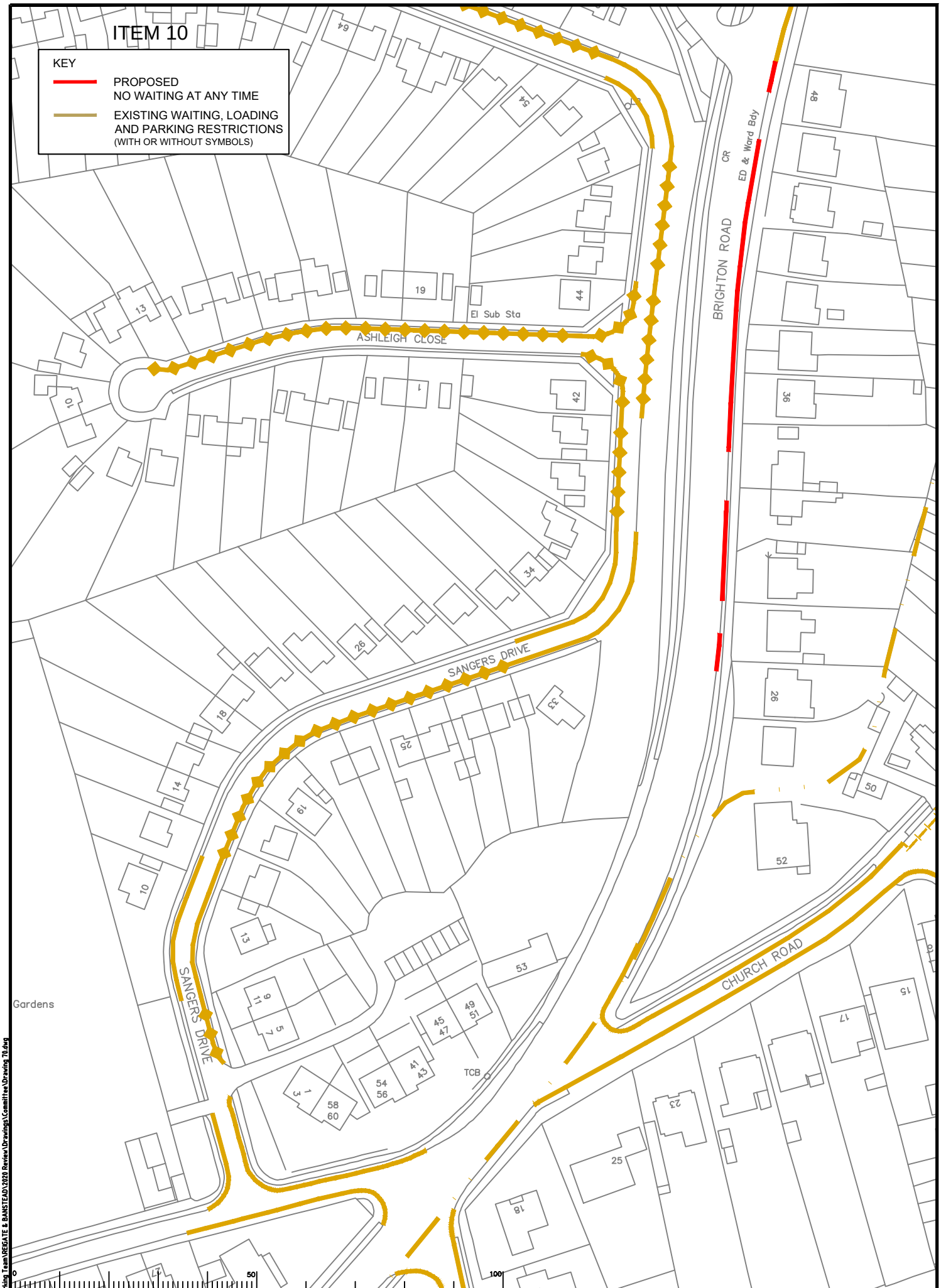

Rev	Description	Drwn	Sig.	Date	Chkd	Sig.	Date	Appr	Sig.	Date

File name

Scale 1:1250

North Point

"Based upon the Ordnance Survey mapping with the permission of the Controller of Her Majesty's Stationery Office © Crown copyright. Unauthorised reproduction infringes Crown copyright and may lead to prosecution or civil proceedings." Surrey County Council LA 079 1999

Drawn by	SDC	Sig. SDC	Date 10/20
Checked by originator	RH	Sig. RH	Date 10/20
Approved by	DC	Sig. DC	Date 10/20

Project
Reigate and Banstead 2020 Parking Review
Proposed waiting, parking, and loading restrictions

Drawing
Brighton Road
Horley

SHEET OF

SURREY COUNTY COUNCIL
Sustainable Development
Surrey Highways

Project No. 3282
Contract
Sheet No.
Drawing No. 70
Rev.
Classification COMM

A4

S:\CORE\Traffic and Legal\Parking Team\REIGATE & BANSTEAD\2020 Review\Drawings\Committee\Drawing 70.dwg

ITEM 10

KEY

PROPOSED
NO WAITING AT ANY TIME

EXISTING WAITING, LOADING AND PARKING RESTRICTIONS
(WITH OR WITHOUT SYMBOLS)

Spring Walk
CLOSE
Field Walk
ROFFEY CLOSE
Manor Walk
Cycle Path
Horley Baptist Church
El Sub Sta
Amherst House
LITTLEFIELD CLOSE
Hotel
COURT LODGE ROAD
MANOR DRIVE
MANOR CLOSE
SANGERS DRIVE
School Bungalow

0 50 100

Rev	Description	Drwn	Sig.	Date	Chkd	Sig.	Date	Appr	Sig.	Date

File Name

Scale 1:1250

North Point

"Based upon the Ordnance Survey mapping with the permission of the Controller of Her Majesty's Stationery Office © Crown copyright. Unauthorised reproduction infringes Crown copyright and may lead to prosecution or civil proceedings." Surrey County Council LA 0100019613

Drawn by	SDC	Sig. SDC	Date 10/20
Checked by originator	RH	Sig. RH	Date 10/20
Approved by	DC	Sig. DC	Date 10/20

Project
Reigate and Banstead 2020 Parking Review
Proposed waiting, parking, and loading restrictions

Drawing
Court Lodge Road / Manor Drive / Sangers Drive
Horley

SHEET OF

SURREY COUNTY COUNCIL
Sustainable Development
Surrey Highways

Project No. 3282
Contract
Sheet No.
Drawing No. 71
Rev.
Classification COMM

A4

S:\CORE\Traffic and Legal\Parking Team\REIGATE & BANSTEAD\2020 Review\Drawings\Committee\Drawing 71.dwg

ITEM 10

KEY

PROPOSED
NO WAITING AT ANY TIME

EXISTING WAITING, LOADING AND PARKING RESTRICTIONS
(WITH OR WITHOUT SYMBOLS)

BULLFINCH

Tanks

Tanks

Tank

Tank

Tank

Tank

Pumping Station

El Sub Sta

Tk

MILL CLOSE

Graveyard

MAPLE CLOSE

LB

Rev	Description	Drwn	Sig.	Date	Chkd	Sig.	Date	Appr	Sig.	Date

File name

Scale 1:1250

North Point

"Based upon the Ordnance Survey mapping with the permission of the Controller of Her Majesty's Stationery Office © Crown copyright. Unauthorised reproduction infringes Crown copyright and may lead to prosecution or civil proceedings." Surrey County Council LA 079224 2006

Drawn by	SDC	Sig. SDC	Date 10/20
Checked by originator	RH	Sig. RH	Date 10/20
Approved by	DC	Sig. DC	Date 10/20

Project
Reigate and Banstead 2020 Parking Review
Proposed waiting, parking, and loading restrictions

Drawing
Mill Close
Horley

SHEET OF

SURREY COUNTY COUNCIL
Sustainable Development
Surrey Highways

Project No. 3282
Contract Sheet No.
Drawing No. 72
Rev.
Classification COMM

A4

S:\CORE\Traffic and Legal\Parking Team\REIGATE & BANSTEAD\2020 Review\Drawings\Committee\Drawing 72.dwg

ITEM 10

KEY

PROPOSED
NO WAITING AT ANY TIME

EXISTING WAITING, LOADING AND PARKING RESTRICTIONS
(WITH OR WITHOUT SYMBOLS)

Ye Olde Six Bells (PH)

St Bartholomew's Church

Lych Gate

Church Meadow

Drain

BRIGHTON ROAD

CHURCH WALK

WOODROYD AVENUE

TCBs

MS

GP

High Tree

Prinstead

Oldfield House

Rev	Description	Drwn	Sig.	Date	Chkd	Sig.	Date	Appr	Sig.	Date

File name

Scale 1:1250

North Point

"Based upon the Ordnance Survey mapping with the permission of the Controller of Her Majesty's Stationery Office © Crown copyright. Unauthorised reproduction infringes Crown copyright and may lead to prosecution or civil proceedings." Surrey County Council LA 0100019613

Drawn by	SDC	Sig. SDC	Date 10/20
Checked by originator	RH	Sig. RH	Date 10/20
Approved by	DC	Sig. DC	Date 10/20

Project
Reigate and Banstead 2020 Parking Review
Proposed waiting, parking, and loading restrictions

Drawing
Brighton Rd / Woodroyd Ave / Longbridge Rd
Horley

SHEET OF

SURREY COUNTY COUNCIL
Sustainable Development
Surrey Highways

Project No. 3282
Contract Sheet No.
Drawing No. 73
Rev.
Classification COMM

A4

S:\CORE\Traffic and Legal\Parking Team\REIGATE & BANSTEAD\2020 Review\Drawings\Committee\Drawing 73.dwg

ITEM 10

KEY

PROPOSED PARKING MON-FRI 10AM-NOON PERMIT HOLDERS HY1 ONLY

REVOKE EXISTING RESTRICTION

EXISTING WAITING, LOADING AND PARKING RESTRICTIONS (WITH OR WITHOUT SYMBOLS)

DELTA DRIVE

Delta House

Delta Bungalows

MICHAEL CRESCENT

GROSVENOR CLOSE

UPFIELD

UPFIELD CLOSE

Post

Post

0 50 100

Rev	Description	Drwn	Sig.	Date	Chkd	Sig.	Date	Appr	Sig.	Date

File Name

Scale 1:1250

North Point

"Based upon the Ordnance Survey mapping with the permission of the Controller of Her Majesty's Stationery Office © Crown copyright. Unauthorised reproduction infringes Crown copyright and may lead to prosecution or civil proceedings." Surrey County Council LA 076369 2006

Drawn by	SDC	Sig. SDC	Date 10/20
Checked by originator	RH	Sig. RH	Date 10/20
Approved by	DC	Sig. DC	Date 10/20

Project

Reigate and Banstead 2020 Parking Review
Proposed waiting, parking, and loading restrictions

Drawing

Upfield
Horley

SHEET OF

SURREY COUNTY COUNCIL
Sustainable Development
Surrey Highways

Project No. 3282

Contract Sheet No.

Drawing No. 74

Rev.

Classification COMM

A4

S:\CORE\Traffic and Legal\Parking Team\REIGATE & BANSTEAD\2020 Review\Drawings\Committee\Drawing 74.dwg

ITEM 10

KEY

PROPOSED
NO WAITING MON-FRI 8AM-6PM

PROPOSED
NO WAITING MON-FRI, 10AM-NOON

REVOKE EXISTING RESTRICTION

EXISTING WAITING, LOADING AND PARKING RESTRICTIONS
(WITH OR WITHOUT SYMBOLS)

UPFIELD

UPFIELD CLOSE

THE RIDGEWAY

CRESCENT WAY

THE CRESCENT

RIVERSIDE

Post

El Sub Sta

Ridgeway House

Crescent Court

Briars Mead

Ashtree Cottage

Rev	Description	Drwn	Sig.	Date	Chkd	Sig.	Date	Appr	Sig.	Date

File Name

Scale 1:1250

North Point

"Based upon the Ordnance Survey mapping with the permission of the Controller of Her Majesty's Stationery Office © Crown copyright. Unauthorised reproduction infringes Crown copyright and may lead to prosecution or civil proceedings." Surrey County Council LA 0100019613 2020

Drawn by	SDC	Sig. SDC	Date 10/20
Checked by originator	RH	Sig. RH	Date 10/20
Approved by	DC	Sig. DC	Date 10/20

Project
Reigate and Banstead 2020 Parking Review
Proposed waiting, parking, and loading restrictions

Drawing
Crescent Way / The Crescent
Horley

SHEET OF

SURREY COUNTY COUNCIL
Sustainable Development
Surrey Highways

Project No. 3282
Contract Sheet No.
Drawing No. 75
Rev.
Classification COMM

A4

S:\CORE\Traffic and Legal\Parking Team\REIGATE & BANSTEAD\2020 Review\Drawings\Committee\Drawing 75.dwg

This page is intentionally left blank