

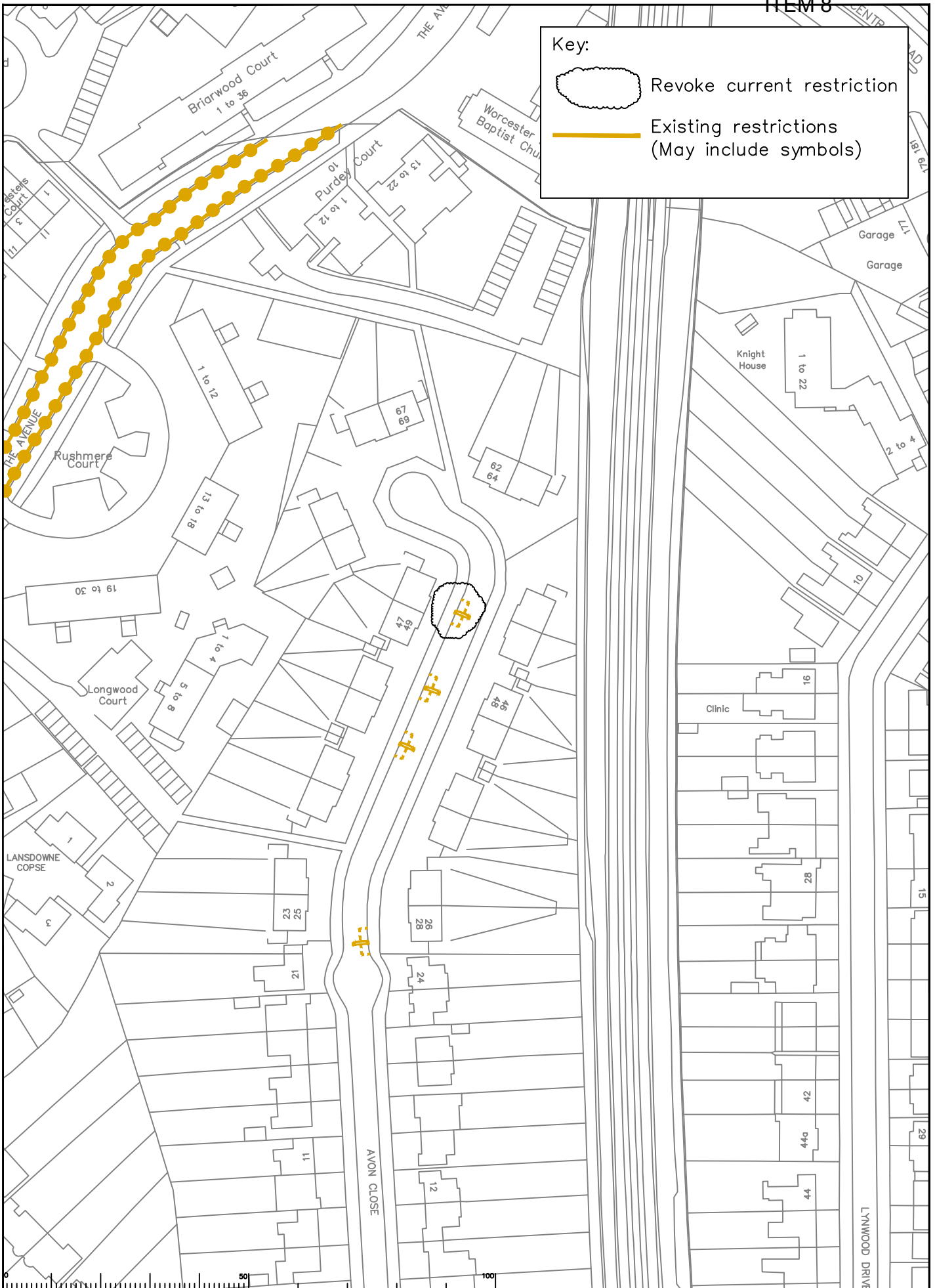
Key:



Revoke current restriction



Existing restrictions
(May include symbols)



Rev	Description	Drawn	Slg.	Date	Chkd	Slg.	Date	Appr	Slg.	Date

North Point

Scale 1:1000

Drawn by: SDC, Date: 11/20
 Checked by: RH, Date: 11/20
 Approved by: DC, Date: 11/20

Epsom and Ewell Parking Review
Phase 13

Proposed Waiting Restrictions
Avon Close

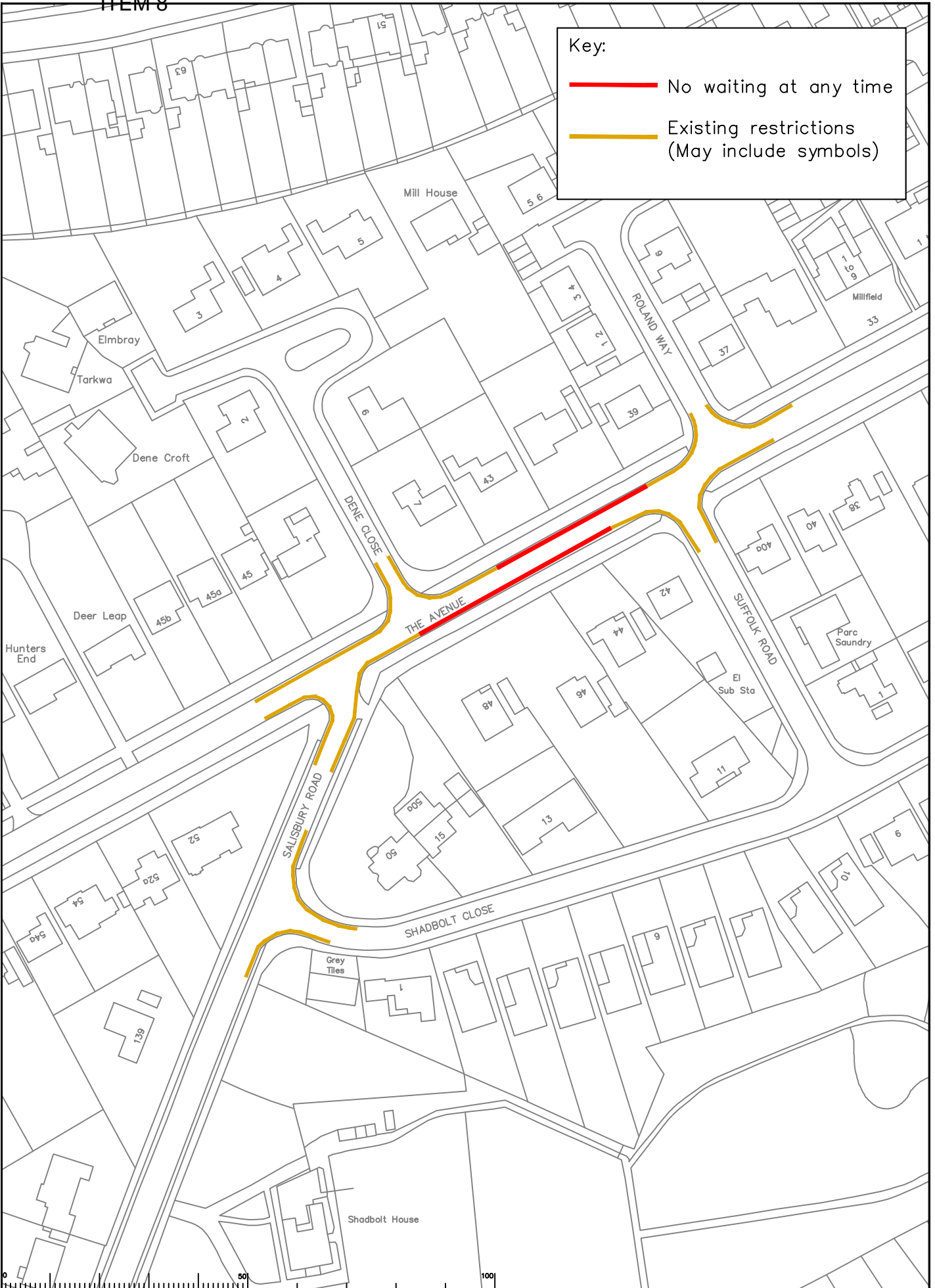
Page 25

SURREY COUNTY COUNCIL
Sustainable Development

Project No. _____
 Contract No. _____
 Drawing No. 01
 Revision _____
 Classification: COMM

Key:

- No waiting at any time
- Existing restrictions (May include symbols)



Rev	Description	Drawn	Slg.	Date	Chkd	Slg.	Date	Appr.	Slg.	Date

North Point

Scale: 1:1000

Drawn by: SDC, Date: 11/20
 Checked by: RH, Date: 11/20
 Approved by: DC, Date: 11/20

Project: Epsom and Ewell Parking Review Phase 13



Drawing: Proposed Waiting Restrictions The Avenue

Sheet: 26 of 26

Surrey County Council
Sustainable Development

Project No. 02
 Contract No. 02
 Classification: COMM


Key:

-  No waiting at any time
-  Existing restrictions (May include symbols)



Rev	Description	Drwn	Slg	Date	Chkd	Slg	Date	Appr	Slg	Date

North Point




Scale: 1:1000

Project: Epsom and Ewell Parking Review Phase 13

Proposed Waiting Restrictions Salisbury Rd / Auriol Pk Rd / Northcliffe Cl

Page 27

Drawn by	SDC	Slg	SDC	Date	11/20
Checked by	RH	Slg	DC	Date	11/20
Approved by	DC	Slg	DC	Date	11/20



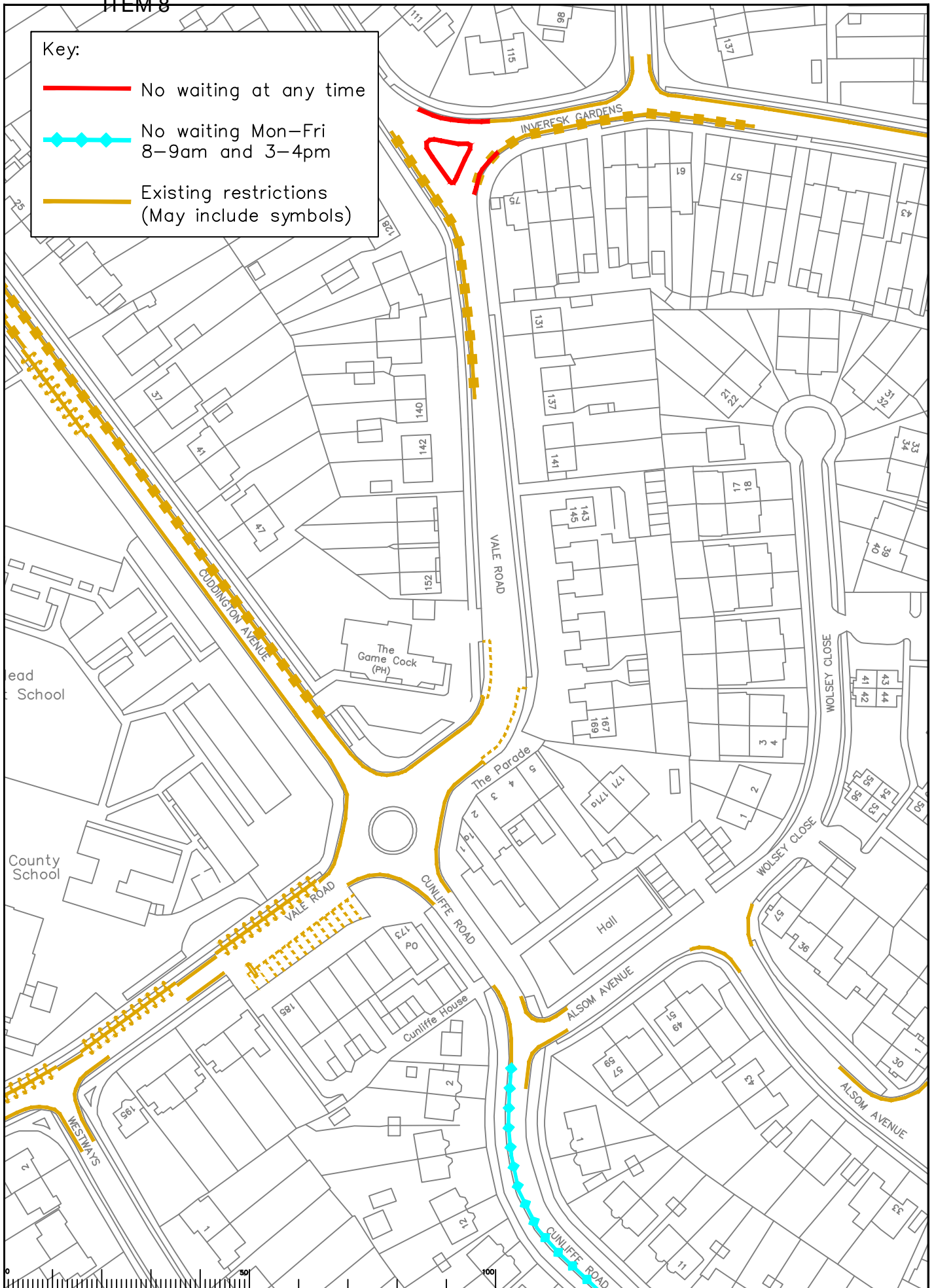
Surrey County Council
Sustainable Development

Project No. []
Contract No. []
Drawing No. 03
Revision []
Classification COMM

ITEM 8

Key:

- No waiting at any time
- ◆◆◆ No waiting Mon-Fri 8-9am and 3-4pm
- Existing restrictions (May include symbols)



Rev	Description	Drawn	Slg.	Date	Chkd	Slg.	Date	Appr	Slg.	Date

North Point

Based upon the Ordnance Survey map showing the location of the Centre of New Westley Stationery Office. © Crown copyright. Unauthorised reproduction is prohibited. All rights reserved. Surrey County Council, 14, 2007, 1988.

Drawn by SDC Slg. SDC Date 11/20

Checked by RH Slg. RH Date 11/20

Approved by DC Slg. DC Date 11/20

Project: Epsom and Ewell Parking Review Phase 13

Drawing: Proposed Waiting Restrictions Inveresk Gds / Vale Rd / Cunliffe Rd

Page 28

Surrey County Council
Sustainable Development

Project No. 04

Contract No. 04

Revision: 04

Classification: COMM

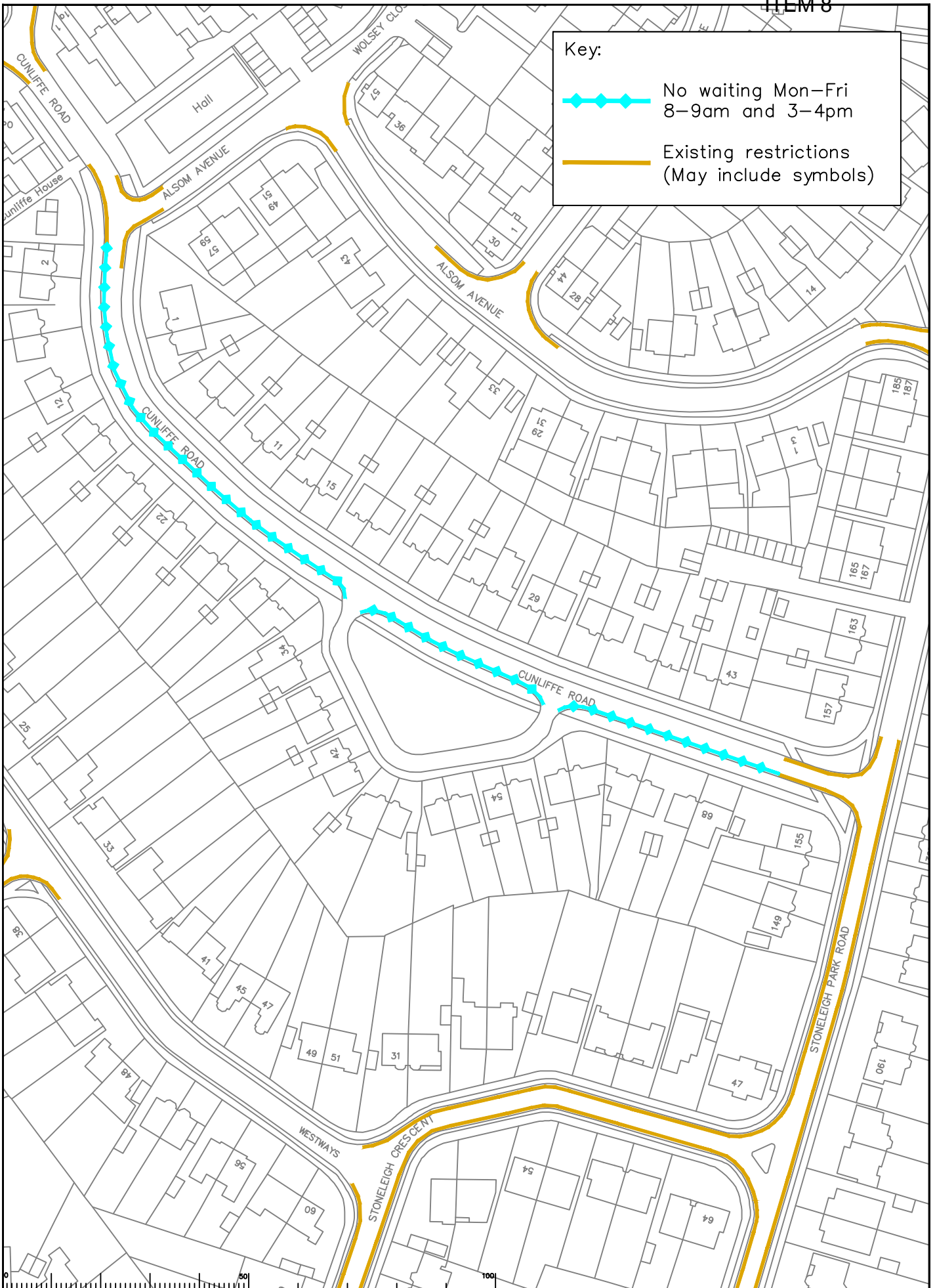
Key:



No waiting Mon-Fri
8-9am and 3-4pm



Existing restrictions
(May include symbols)



Rev	Description	Drawn	Slg.	Date	Chkd	Slg.	Date	Appr	Slg.	Date

North Point

Drawn by: SDC, Date: 11/28
 Checked by: RH, Date: 11/29
 Approved by: DC, Date: 11/20

Project: Epsom and Ewell Parking Review Phase 13
 Drawing: Proposed Waiting Restrictions Cunliffe Road

Scale: 1:1000

Project No. 05

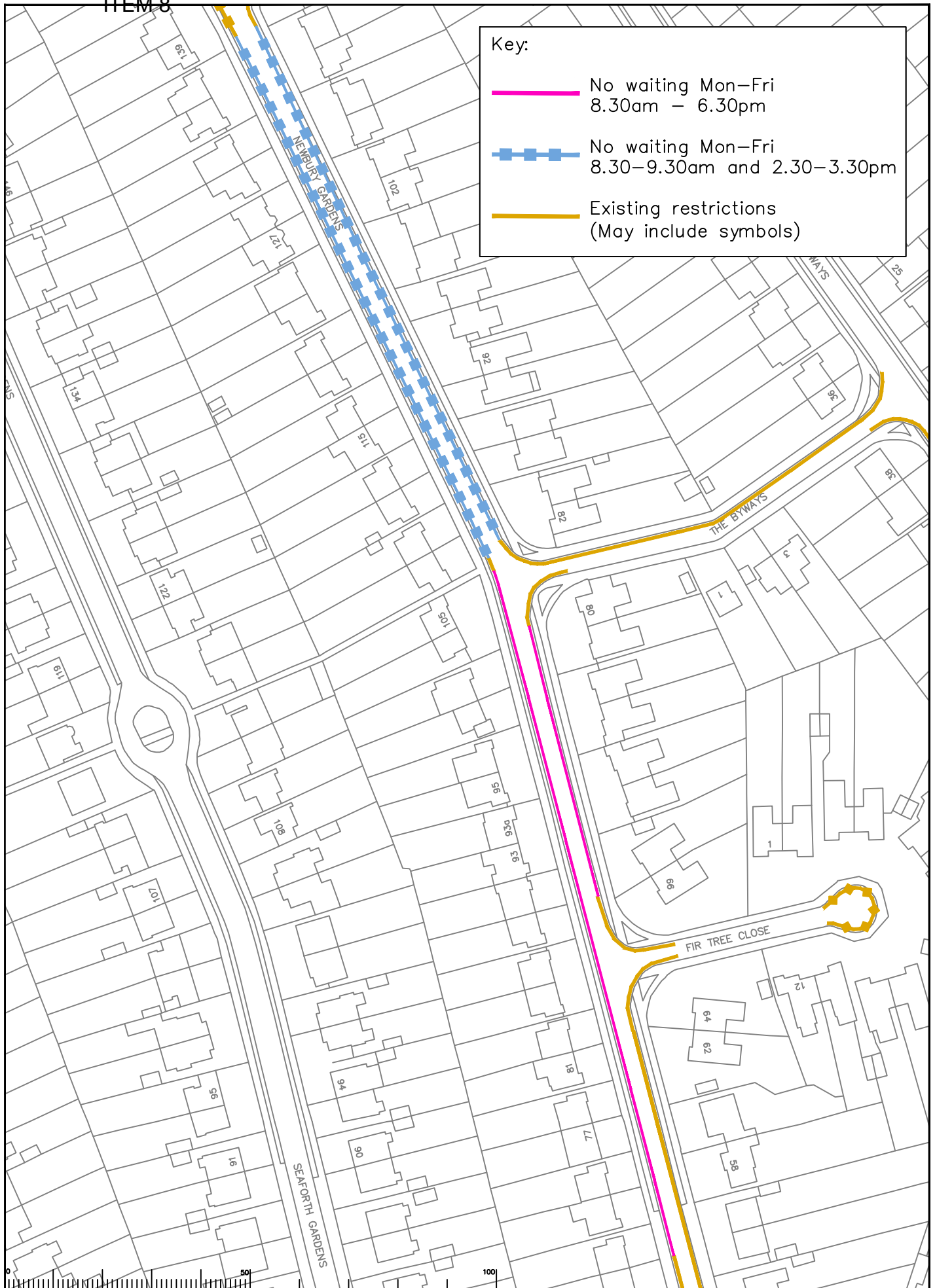
SURREY COUNTY COUNCIL
Sustainable Development

Surrey Highways

Contract No. 05
 Rev. 05
 Classification: COMM

Page 29 of 29

S:\CORE\Traffic and Legal\Parking Team\EPSOM & EWELL\Phase 13\Drawings\Comm\111111\101111\101111.dwg



Rev	Description	Drawn	Slg.	Date	Chkd	Slg.	Date	Appr	Slg.	Date

North Point

Scale 1:1000

Drawn by: SDC, Slg. SDC, Date 11/20
 Checked by: RH, Slg. RH, Date 11/20
 Approved by: DC, Slg. DC, Date 11/20

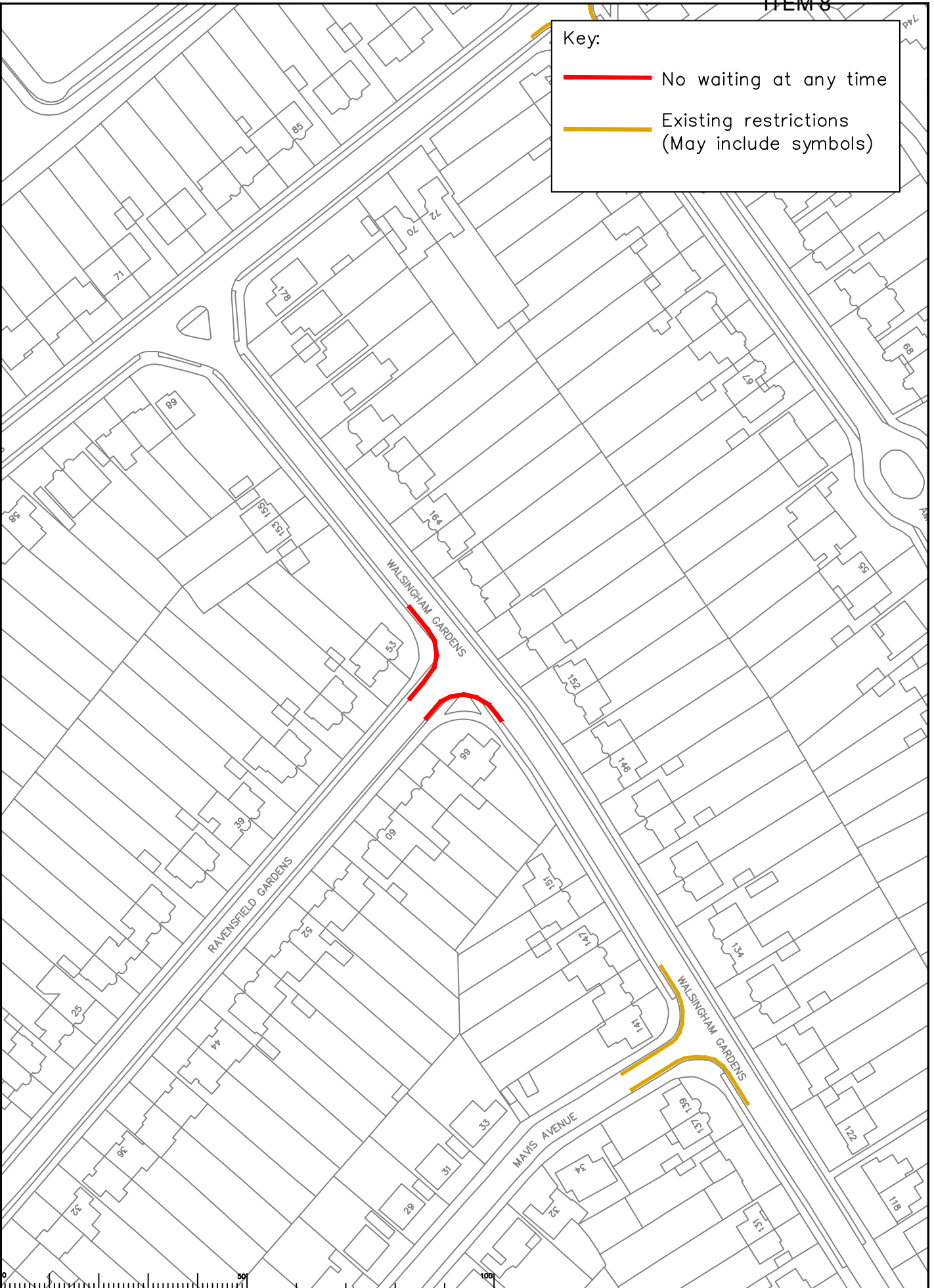
Epsom and Ewell Parking Review
 Phase 13
 Proposed Waiting Restrictions
 Newbury Gardens

Surrey County Council
 Sustainable Development
 Surrey Highways

Project No. _____
 Contract No. _____
 Drawing No. 06
 Revision _____
 Classification COMM

Key:

- No waiting at any time
- Existing restrictions (May include symbols)



Rev	Description	Drawn	Slg.	Date	Chkd	Slg.	Date	Appr	Slg.	Date

North Point

Drawn by: SDC, Date: 11/20
 Checked by: RH, Date: 11/20
 Approved by: DC, Date: 11/20

Project: Epsom and Ewell Parking Review Phase 13

Proposed Waiting Restrictions Walsingham Gds / Ravensfield Gds

Page 31 of 31

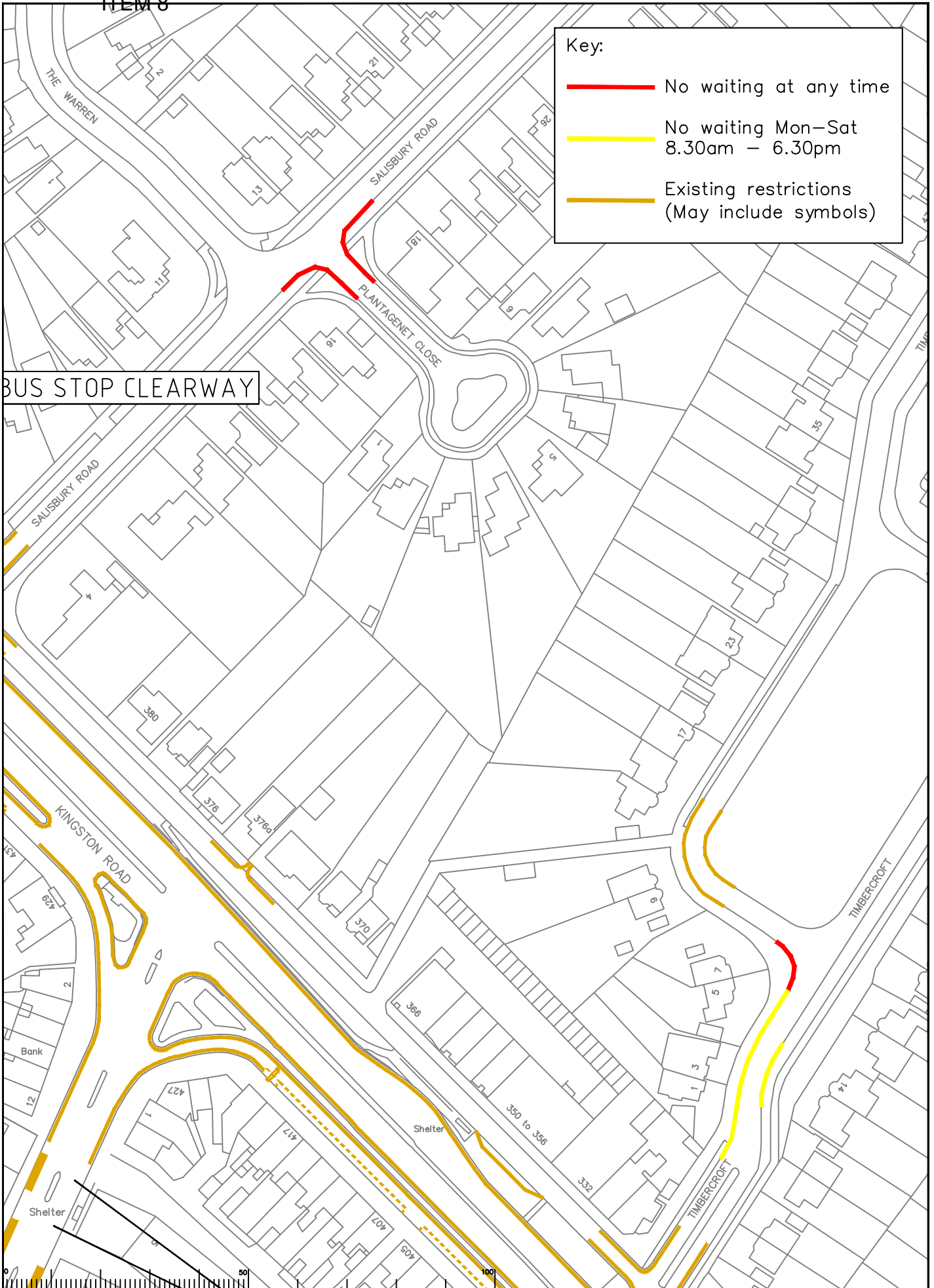
Surrey County Council
Surrey Highways

Project No. 07
 Drawing No. 07
 Classification: COMM

Key:

- No waiting at any time
- No waiting Mon–Sat 8.30am – 6.30pm
- Existing restrictions (May include symbols)

BUS STOP CLEARWAY



Rev	Description	Drawn	Slg.	Date	Chkd	Slg.	Date	Appr	Slg.	Date

North Point

Based upon the Ordnance Survey map showing with the permission of the Controller of Her Majesty's Stationery Office. © Crown copyright. Unauthorised reproduction without the permission of the Controller of Her Majesty's Stationery Office is prohibited.

Drawn by SDC Slg. SDC Date 11/20

Checked by RH Slg. RH Date 11/20

Approved by DC Slg. DC Date 11/20

Page 32

Epsom and Ewell Parking Review Phase 13

Proposed Waiting Restrictions Salisbury Rd / Plantagenet Cl / Timbercroft

SURREY COUNTY COUNCIL
Sustainable Development

Project No. _____

Contract No. _____

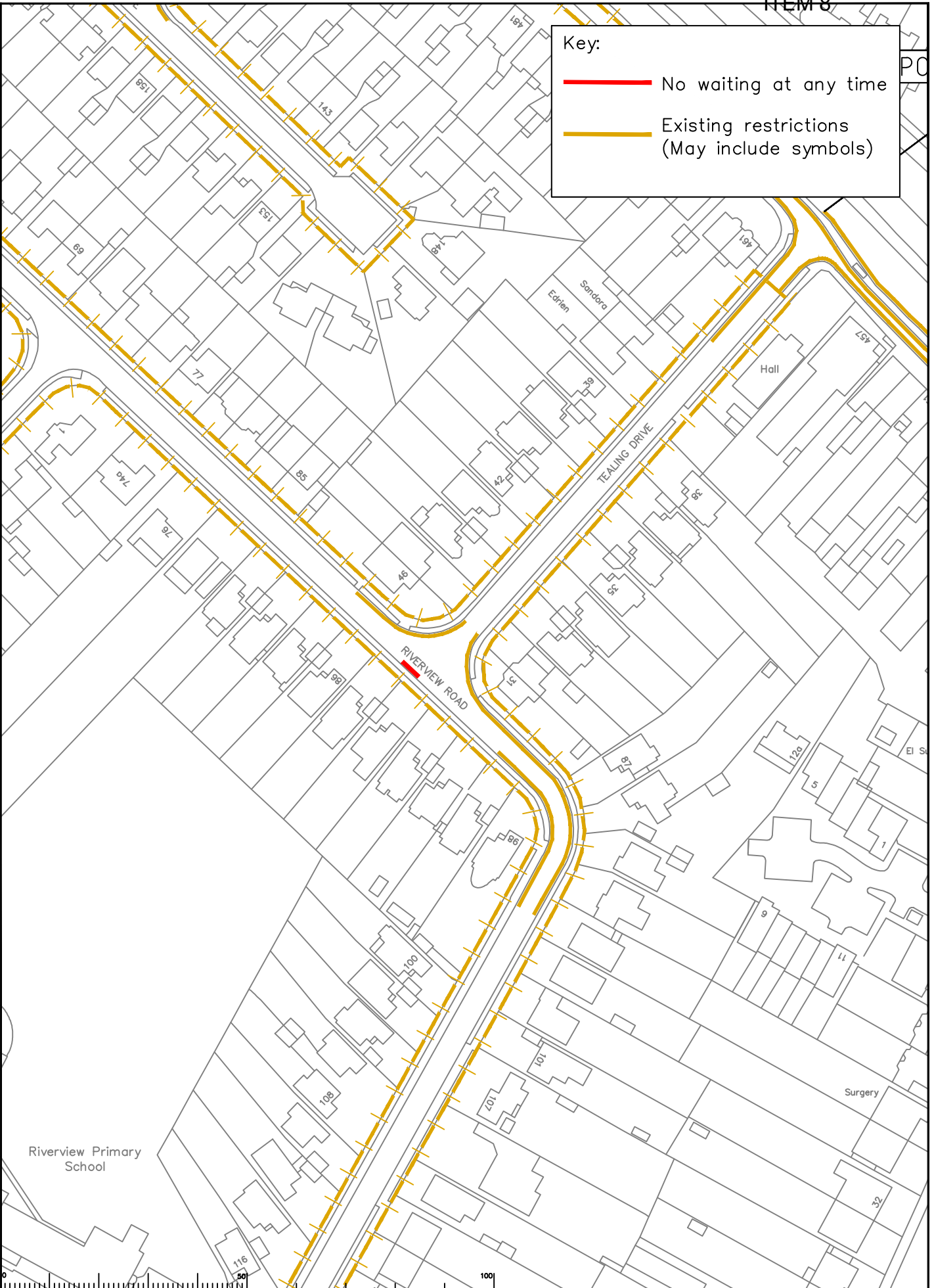
Drawing No. **08**

Revision _____

Classification **COMM**

Key:

- No waiting at any time
- Existing restrictions (May include symbols)



Rev	Description	Drawn	Slg.	Date	Chkd	Slg.	Date	Appr	Slg.	Date

North Point

Scale: 1:1000

Drawn by: SDC, Date: 11/20

Checked by: RH, Date: 11/20

Approved by: DC, Date: 11/20

Project: Epsom and Ewell Parking Review Phase 13




Drawing: Proposed Waiting Restrictions Riverview Road

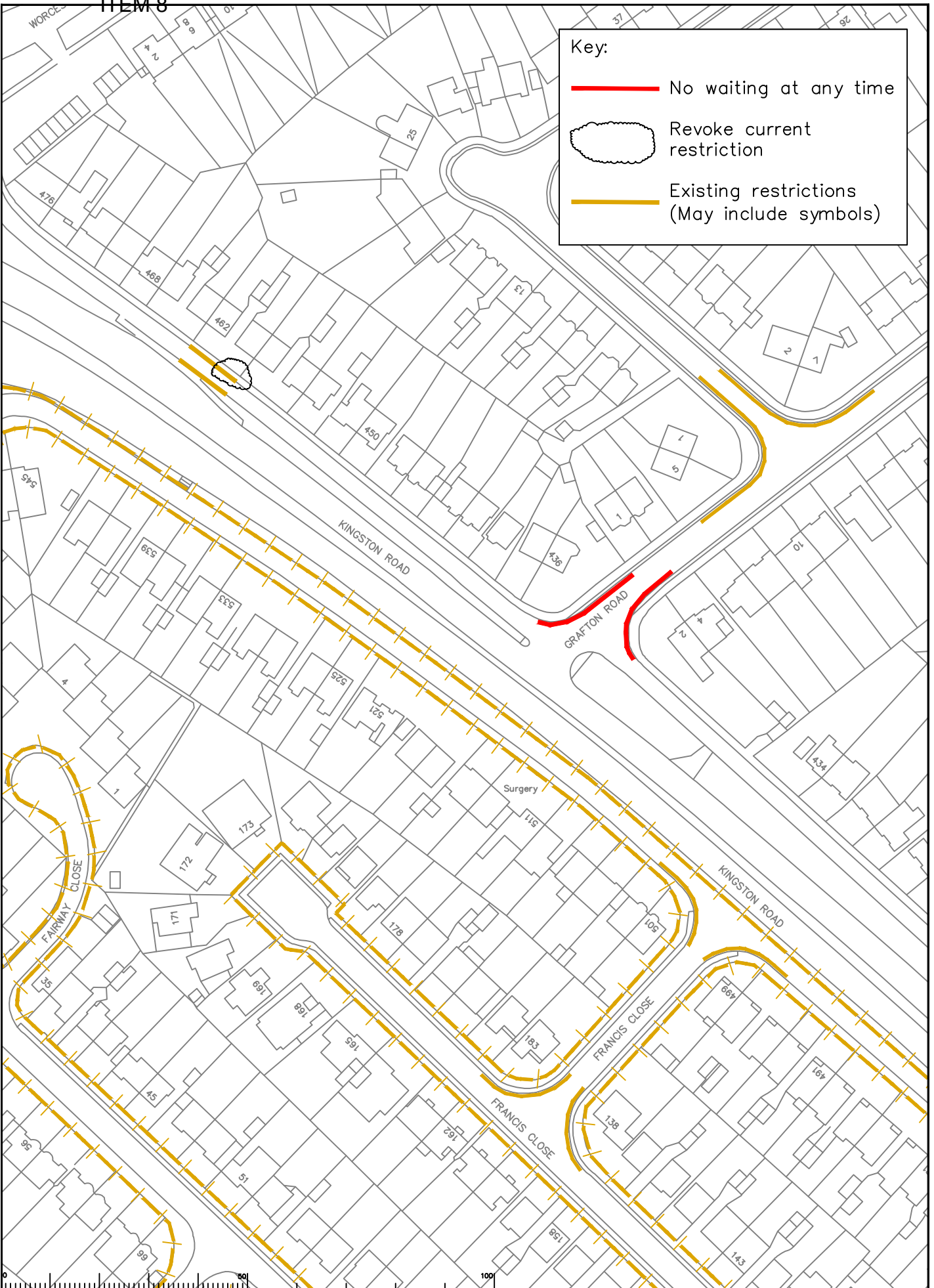
Page 33 of 33

Surrey County Council
Sustainable Development
Surrey Highways

Project No. []
Contract No. []
Drawing No. 09
Rev. []
Classification: COMM


Key:

-  No waiting at any time
-  Revoke current restriction
-  Existing restrictions (May include symbols)



Rev	Description	Drawn	Slg.	Date	Chkd	Slg.	Date	Appr	Slg.	Date

North Point



Based upon the Ordnance Survey map with the permission of the Controller of Her Majesty's Stationery Office © Crown copyright. Unauthorised reproduction by any means is prohibited. This drawing is for presentation or information only and may not be used for any other purpose without the written consent of the author.

Drawn by: SDC
Checked by: RH
Approved by: DC

Slg.: SDC
Slg.: RH
Slg.: DC


Date: 11/28
Date: 11/20
Date: 11/20

Project: Epsom and Ewell Parking Review Phase 13

Sheet: 10 of 13

Page 34



Proposed Waiting Restrictions Kingston Road / Grafton Road

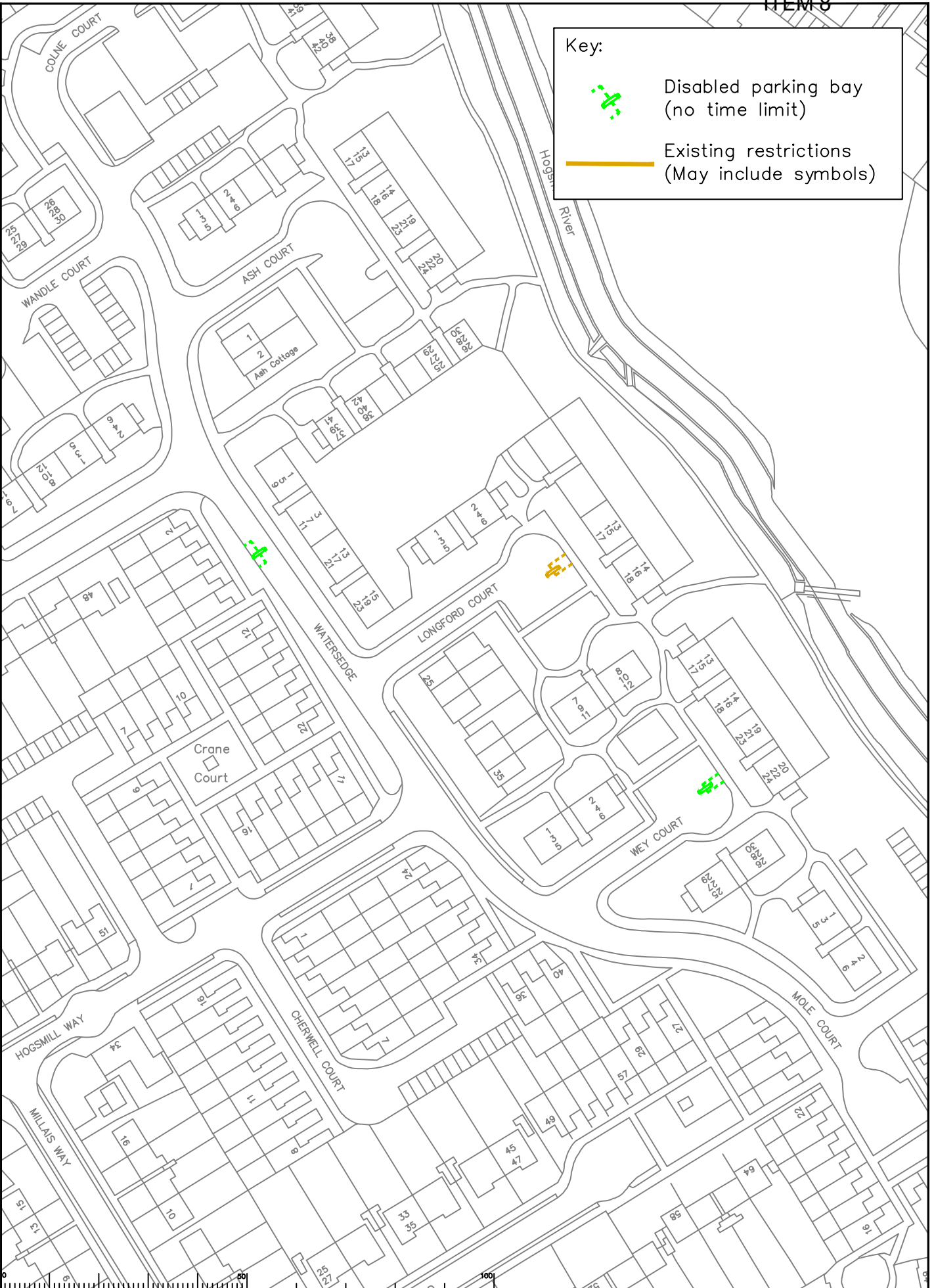


Surrey County Council
Sustainable Communities
Surrey Highways

Project No. _____
Contract No. _____
Drawing No. 10
Revision: COMM


Key:

-  Disabled parking bay (no time limit)
-  Existing restrictions (May include symbols)



Rev	Description	Drawn	Slg.	Date	Chkd	Slg.	Date	Appr	Slg.	Date

North Point



Based upon the Ordnance Survey map showing the perimeter of the Greenway of the Hogsmill by Bathurst Office. © Crown copyright. Unauthorised reproduction is prohibited. Drawing and presentation: Surrey County Council LA 2008/27 1000.


Drawn by: SDC, Slg. SDC, Date 11/20
 Checked by: RH, Slg. RH, Date 11/20
 Approved by: DC, Slg. DC, Date 11/20

Project: Epsom and Ewell Parking Review Phase 13

Drawing: Proposed Waiting Restrictions Watersedge / Wey Court

Page 35

SHEET 07

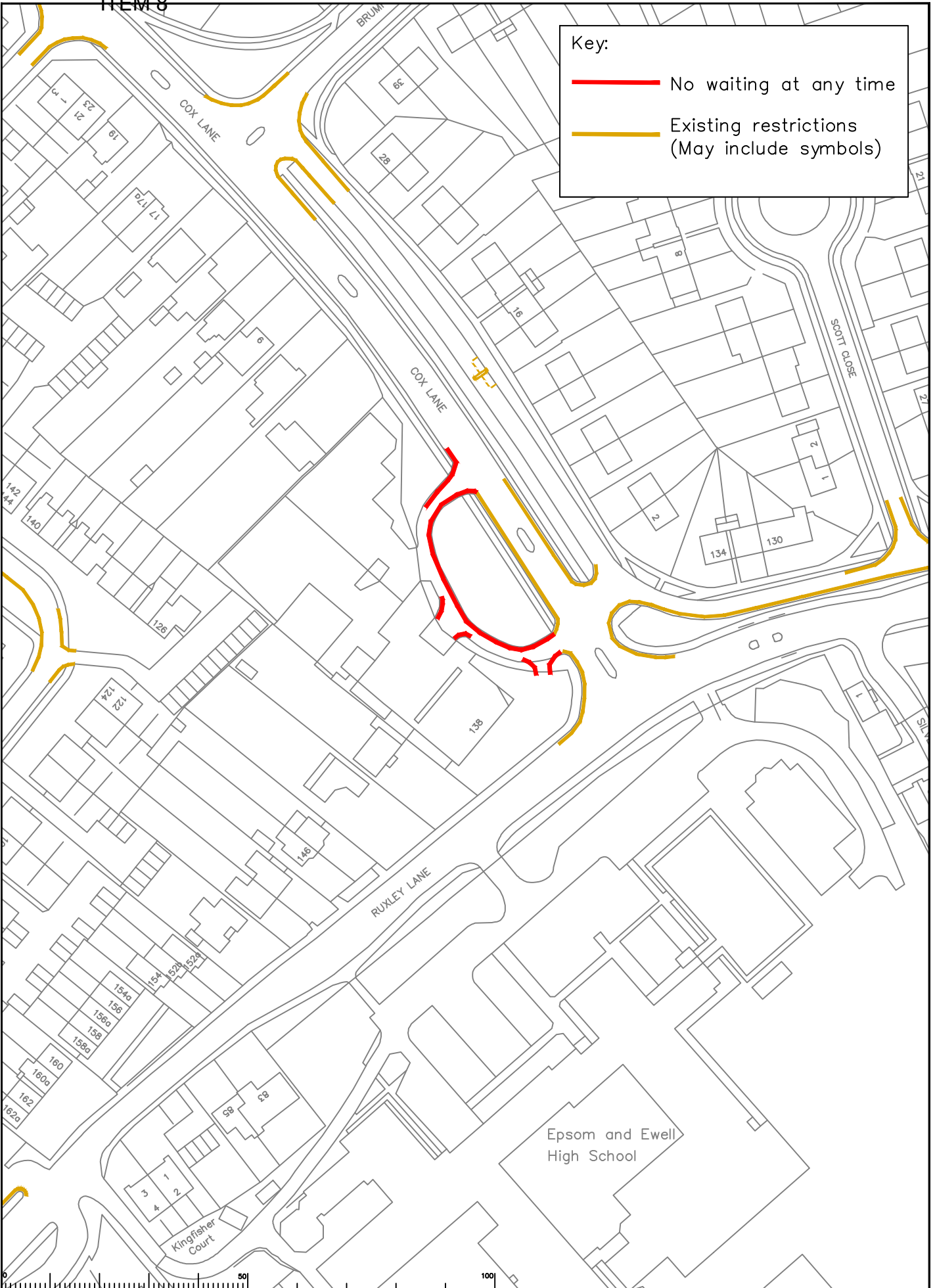


Surrey Highways

Project No.	
Contract No.	
Drawing No.	11
Rev.	
Classification	COMM

Key:

- No waiting at any time
- Existing restrictions (May include symbols)



Rev	Description	Drawn	Slg.	Date	Chkd	Slg.	Date	Appr	Slg.	Date

North Point

Scale: 1:1000

Drawn by: SDC, Date: 11/28

Checked by: RH, Date: 11/28

Approved by: DC, Date: 11/20

Project: Epsom and Ewell Parking Review Phase 13

Proposed Waiting Restrictions Cox Lane

Page 36

SHEET 07

Surrey County Council
Sustainable Development

Project No.:

Contract No.:

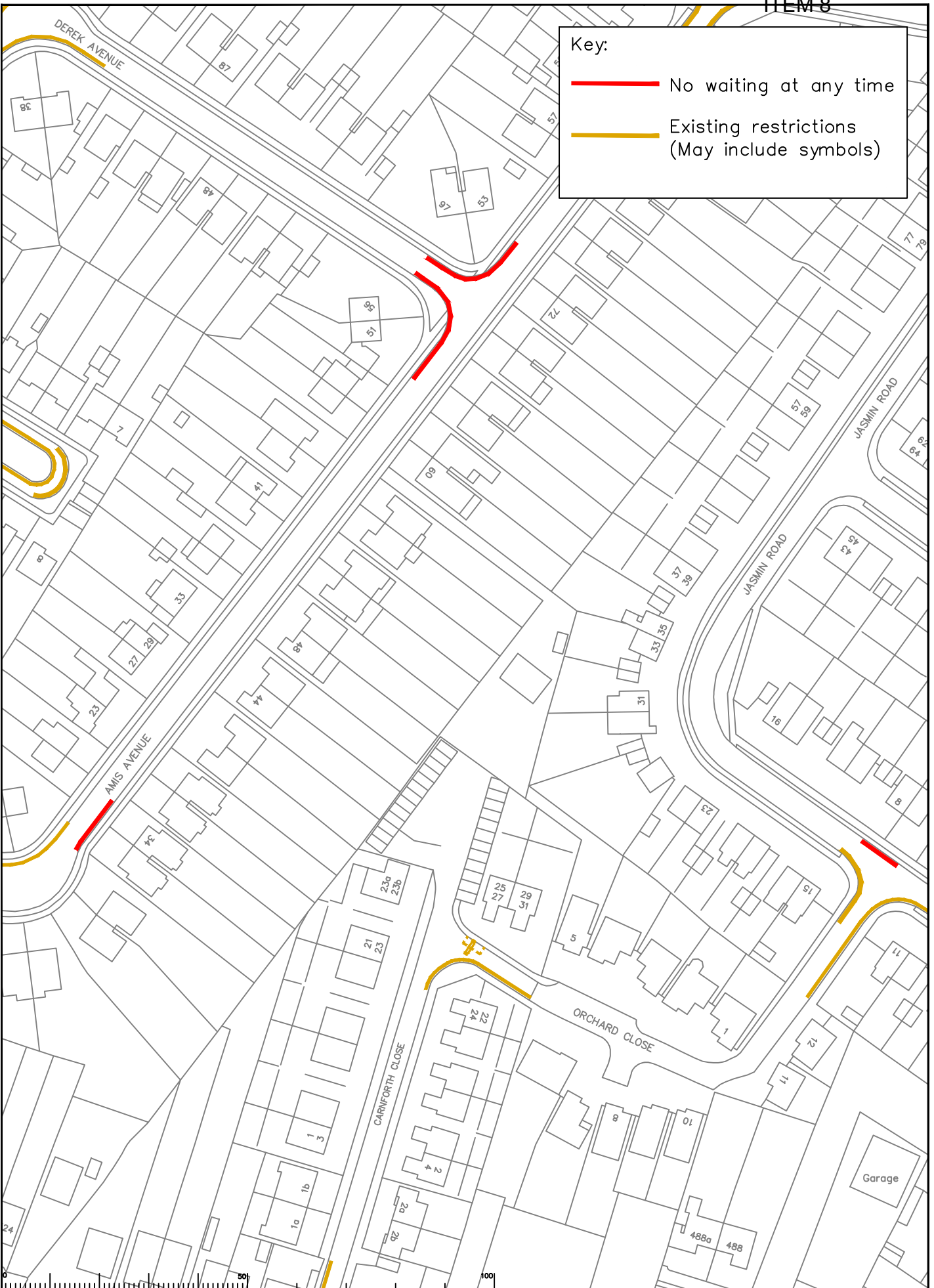
Drawing No. 12

Revision:

Classification: COMM

Key:

- No waiting at any time
- Existing restrictions (May include symbols)



Rev	Description	Drawn	Slg.	Date	Chkd	Slg.	Date	Appr	Slg.	Date

North Point

Based upon the Ordnance Survey map with the permission of the Controller of Her Majesty's Stationery Office. © Crown copyright. Unauthorised reproduction hereof is prohibited and may lead to prosecution or civil proceedings. Surrey County Council LA 000029 2005.

Drawn by: SDC
Checked by: RH
Approved by: DC

Slg.: SDC
Slg.: RH
Slg.: DC

Date: 11/20
Date: 11/20
Date: 11/20

Project: Epsom and Ewell Parking Review Phase 13

Drawing: Proposed Waiting Restrictions Derek Ave / Amis Ave / Jasmin Rd

Page 37 of 37

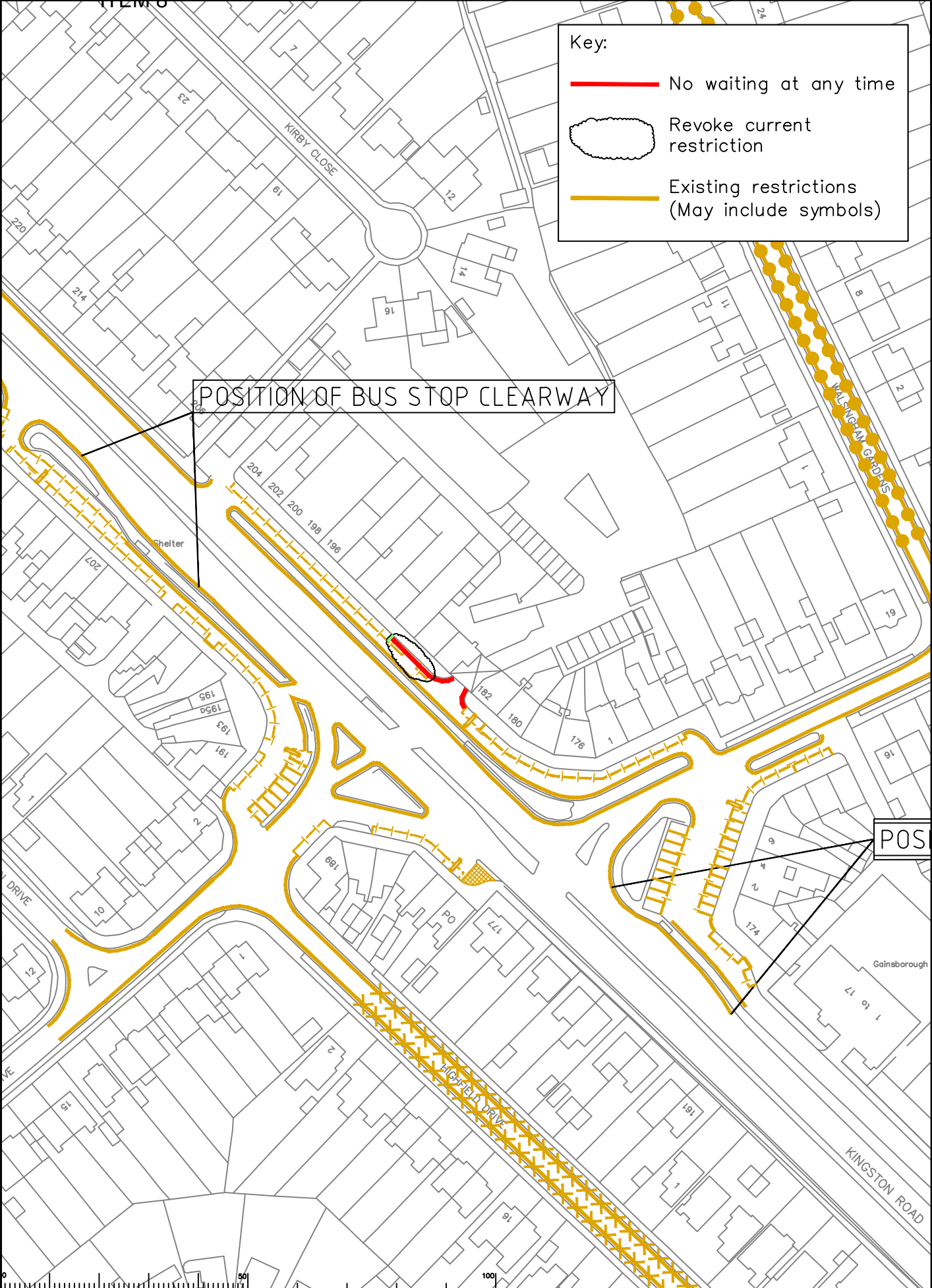
SHEET 07

SURREY COUNTY COUNCIL
Sustainable Development
Surrey Highways

Project No. 13
Contract No. 13
Drawing No. 13
Revision
Classification: COMM

Key:

- No waiting at any time
- Revoke current restriction
- Existing restrictions (May include symbols)



POSITION OF BUS STOP CLEARWAY

POS

Rev	Description	Drawn	Slg.	Date	Chkd	Slg.	Date	Appr	Slg.	Date

North Point

Based upon the Ordnance Survey map with the permission of the Controller of Her Majesty's Stationery Office. Crown copyright. Unauthorised reproduction is prohibited. Drawn, checked and approved for presentation or all presentation. Surrey County Council, LA 000000 10/00.

Drawn by: SDC, Date: 11/20
 Checked by: RH, Date: 11/20
 Approved by: DC, Date: 11/20

Project: Epsom and Ewell Parking Review Phase 13

Drawing: Proposed Waiting Restrictions Kingston Road Service Road

Page 38

SHEET 07

Surrey Highways

Project No. 14

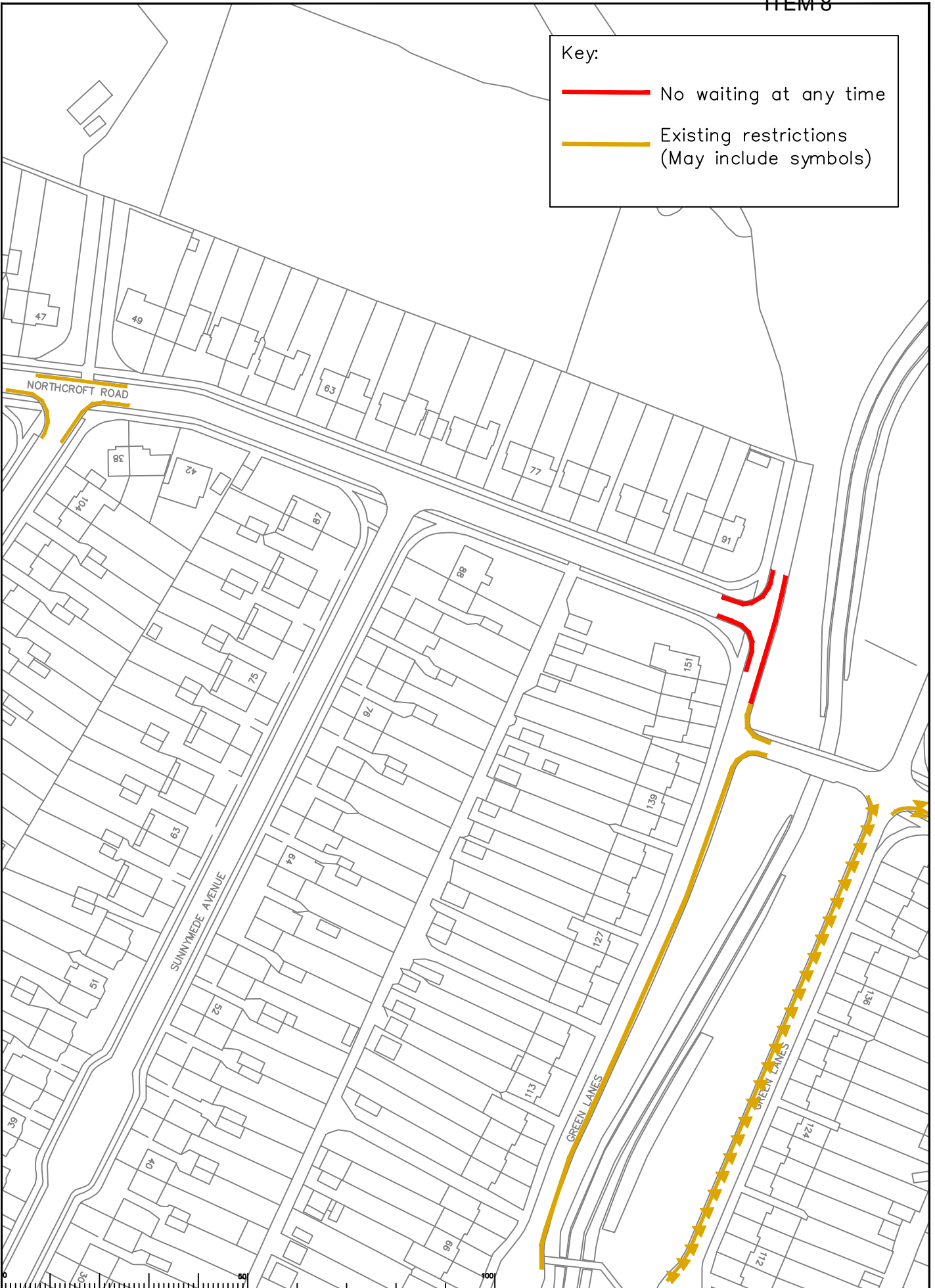
Contract No. 14

Rev. 14

Classification: COMM

Key:

- No waiting at any time
- Existing restrictions (May include symbols)



Rev	Description	Drawn	Slg.	Date	Chkd	Slg.	Date	Appr	Slg.	Date

North Point

Based upon the Ordnance Survey map with the permission of the Controller of Her Majesty's Stationery Office. © Crown copyright. Unauthorised reproduction is illegal. This drawing is for the use of the client and is not to be used for any other purpose without the written consent of the author.

Drawn by: SDC
Checked by: RH
Approved by: DC

Slg.: SDC
Slg.: RH
Slg.: DC

Date: 11/20
Date: 11/20
Date: 11/20

Project: Epsom and Ewell Parking Review Phase 13

Drawing: Proposed Waiting Restrictions Green Lanes / Northcroft Road

Project No.:

Contract No.:

Drawing No. 15

Revision: COMM

SURREY COUNTY COUNCIL
Sustainable Development
Surrey Highways

Scale: 1:1000




File: S:\CORE\Traffic and Legal\Parking Team\EPSOM & EWELL\Phase 13\Drawings\COMM15.dwg

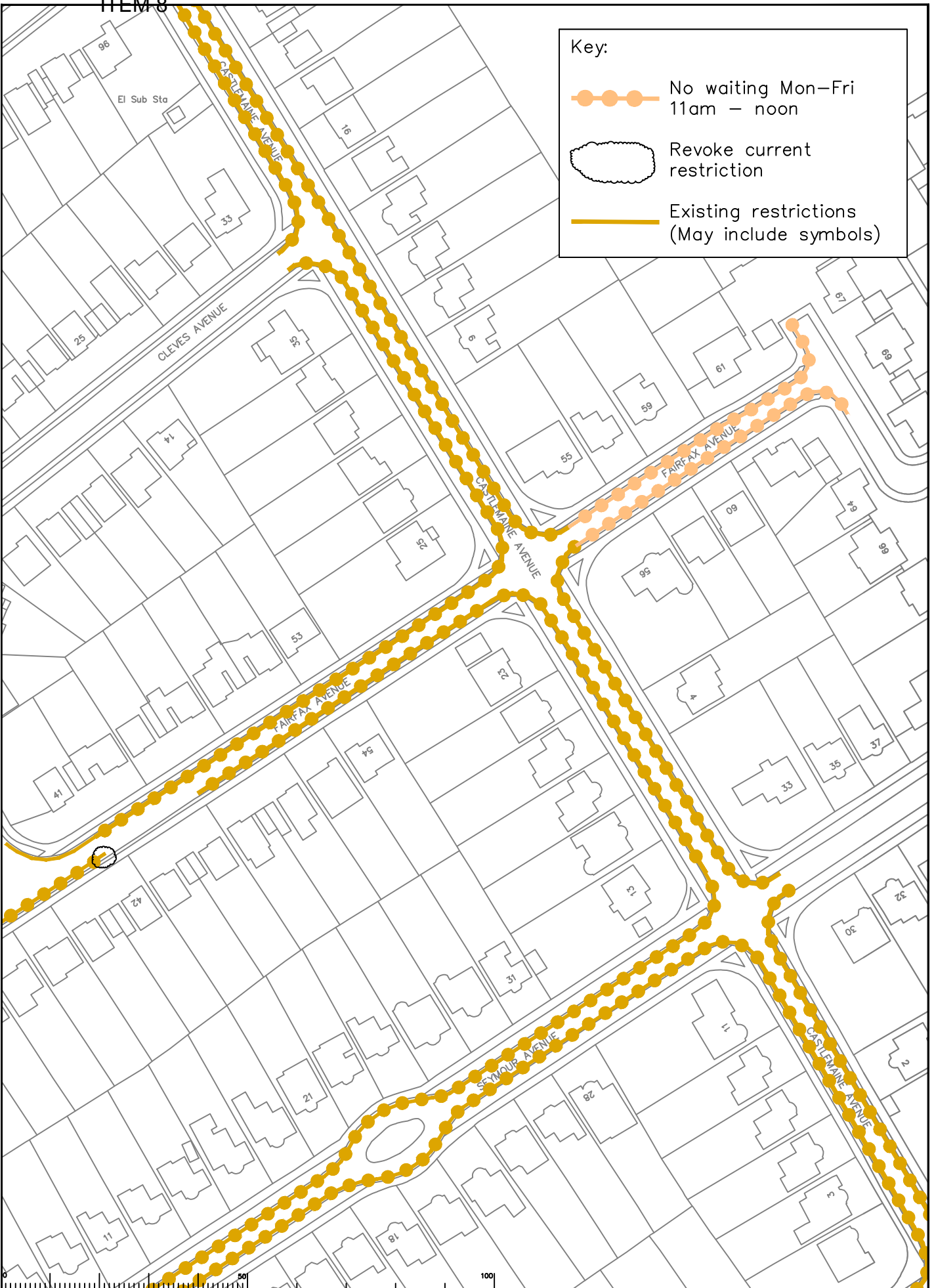
Page 39 of 39

SHEET 07

ITEM 8


Key:

-  No waiting Mon–Fri 11am – noon
-  Revoke current restriction
-  Existing restrictions (May include symbols)




Rev	Description	Drawn	Slg.	Date	Chkd	Slg.	Date	Appr	Slg.	Date

North Point



Drawn by: SDC, Date: 11/28
 Checked by: RH, Date: 11/28
 Approved by: DC, Date: 11/20

Project: Epsom and Ewell Parking Review Phase 13
 Drawing: Proposed Waiting Restrictions Fairfax Avenue
 Scale: 1:1000
 Date: 11/20

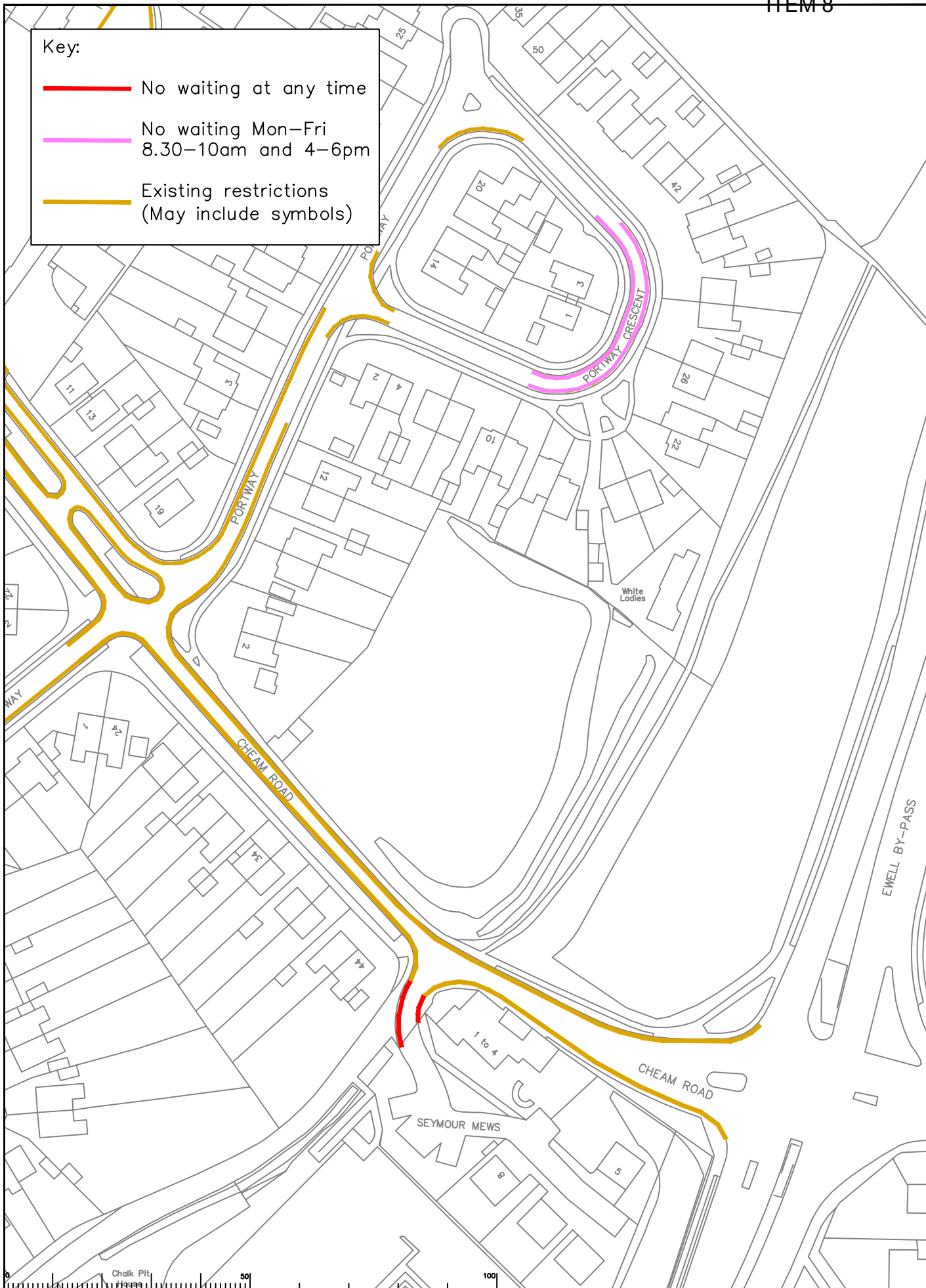


Surrey County Council
 Sustainability Development
 Surrey Highways

Project No. [blank]
 Contract No. [blank]
 Drawing No. 16
 Revision: [blank]
 Classification: COMM

Key:

- No waiting at any time
- No waiting Mon–Fri
8.30–10am and 4–6pm
- Existing restrictions
(May include symbols)



Rev	Description	Drawn	Slg.	Date	Chkd	Slg.	Date	Appr	Slg.	Date

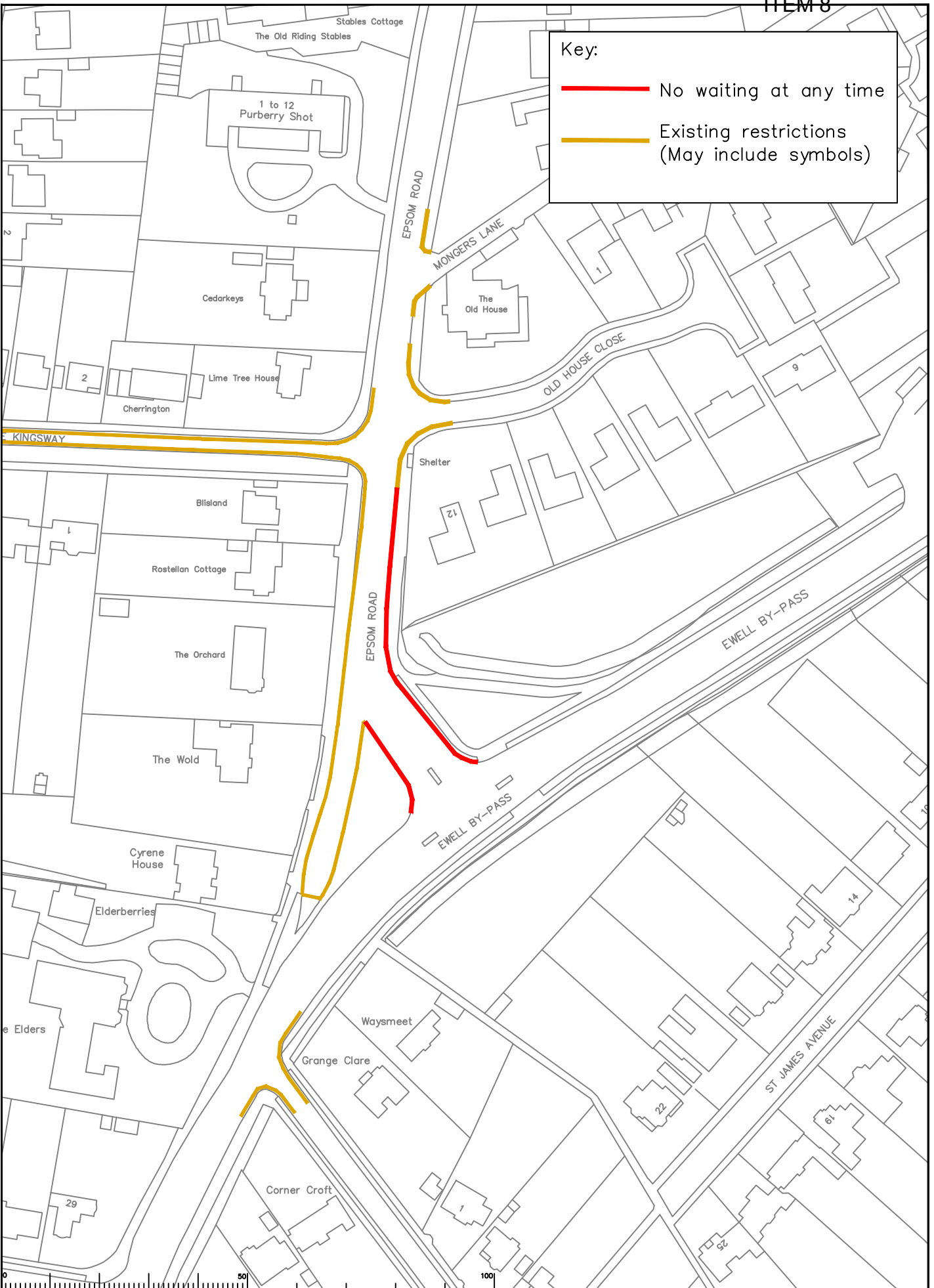
Scale: 1:1000
 North Point
 Drawn by: SDC
 Checked by: RH
 Approved by: DC
 Date: 11/20

Project: Epsom and Ewell Parking Review Phase 13
 Drawing: Proposed Waiting Restrictions Seymour Mews / Portway Crescent
 Page 41 of 41
 Date: 11/20

SURREY COUNTY COUNCIL
 Sustainable Development
 Surrey Highways
 Project No. 17
 Classification: COMM

Key:

- No waiting at any time
- Existing restrictions (May include symbols)



Rev	Description	Drawn	Slg.	Date	Chkd	Slg.	Date	Appr	Slg.	Date

North Point

Scale: 1:1000

Drawn by: SDC, Slg. SDC, Date: 11/20

Checked by: RH, Slg. RH, Date: 11/20

Approved by: DC, Slg. DC, Date: 11/20

Project: Epsom and Ewell Parking Review Phase 13

Proposed Waiting Restrictions Epsom Road, Ewell

Page 43

SHEET 07

SURREY COUNTY COUNCIL
Sustainable Development
Surrey Highways

Project No. []
Contract No. []
Drawing No. 19
Revision []
Classification: COMM

Key:

- No waiting at any time
- Existing restrictions (May include symbols)



Rev	Description	Drawn	Slg.	Date	Chkd	Slg.	Date	Appr	Slg.	Date

North Point

Scale: 1:1000

10m

50m

100m

Project: Epsom and Ewell Parking Review Phase 13

Proposed Waiting Restrictions Oakdale Road

Page 45

11/20

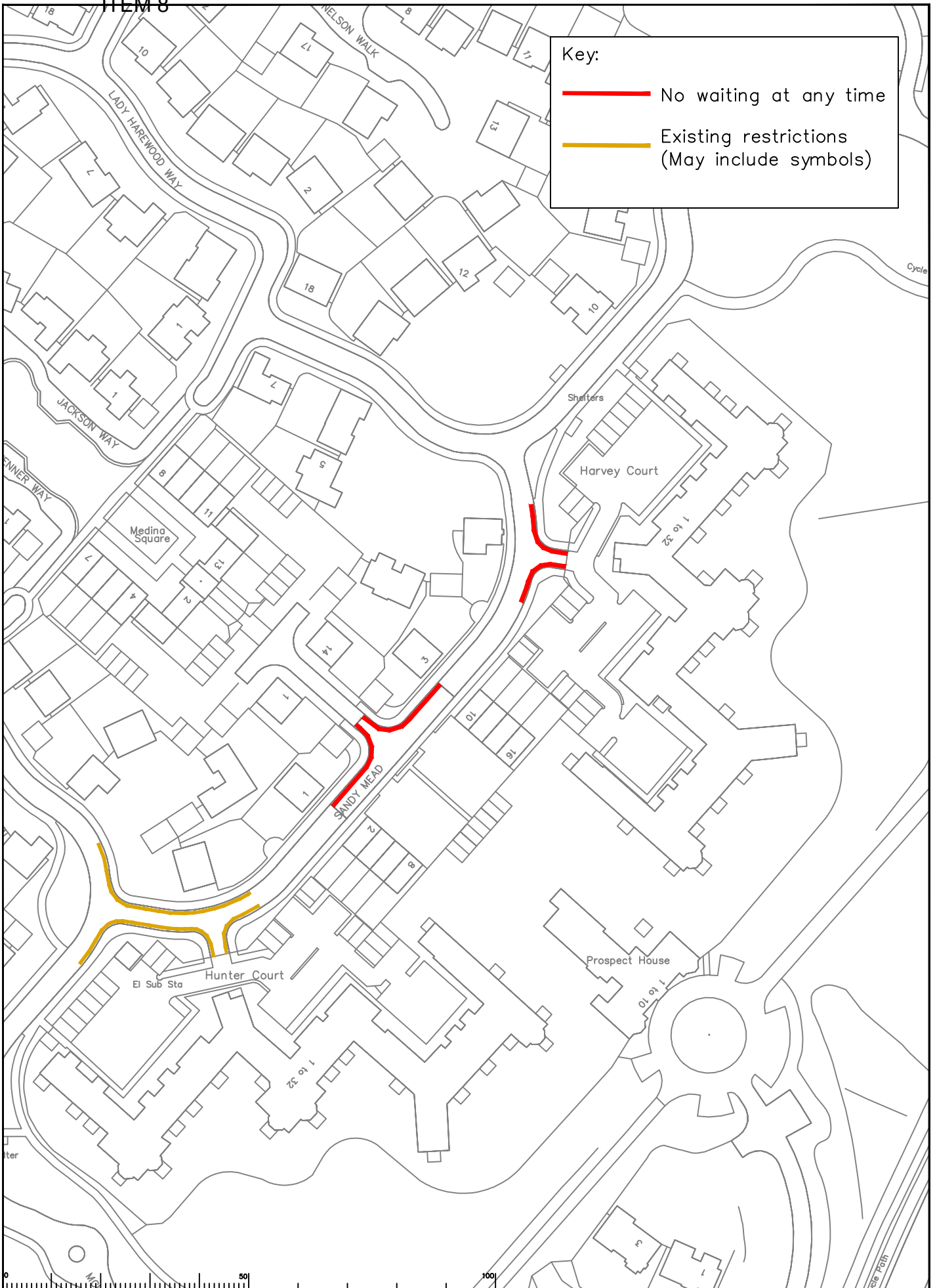
Surrey County Council
Sustainable Development

Project No. 21

Classification: COMM

Key:

- No waiting at any time
- Existing restrictions (May include symbols)



Rev	Description	Drawn	Slg.	Date	Chkd	Slg.	Date	Appr	Slg.	Date

North Point

Scale: 1:1000

Drawn by: SDC, Date: 11/20

Checked by: RH, Date: 11/20

Approved by: DC, Date: 11/20

Project: Epsom and Ewell Parking Review Phase 13

Proposed Waiting Restrictions Sandy Mead

Page 46

SHEET 07

SURREY COUNTY COUNCIL
Sustainable Development

Project No.:




Contract No.:

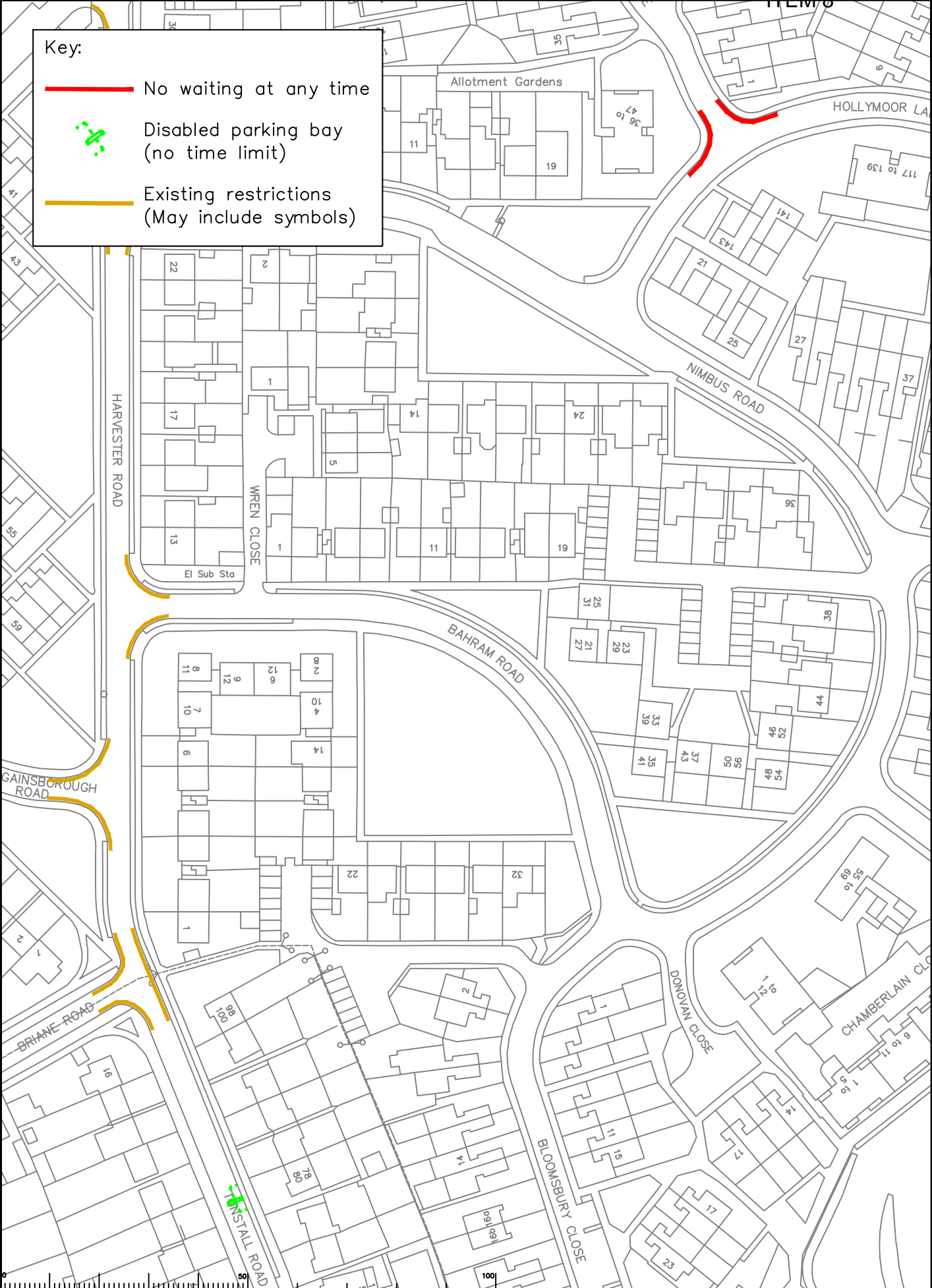
Drawing No. 22

Revision:

Classification: COMM


Key:

-  No waiting at any time
-  Disabled parking bay (no time limit)
-  Existing restrictions (May include symbols)



Rev	Description	Drawn	Sig.	Date	Chkd	Sig.	Date	Appr	Sig.	Date

North Point



Based upon the Ordnance Survey map with the permission of the Controller of Her Majesty's Stationery Office. Crown copyright. Unauthorised reproduction is prohibited. Drawn, checked and may lead to prosecution or civil proceedings. Surrey County Council LA 2008/23 1985.

Drawn by: SDC, Sig. SDC, Date 11/20
 Checked by: RH, Sig. RH, Date 11/20
 Approved by: DC, Sig. DC, Date 11/20

Project: Epsom and Ewell Parking Review Phase 13

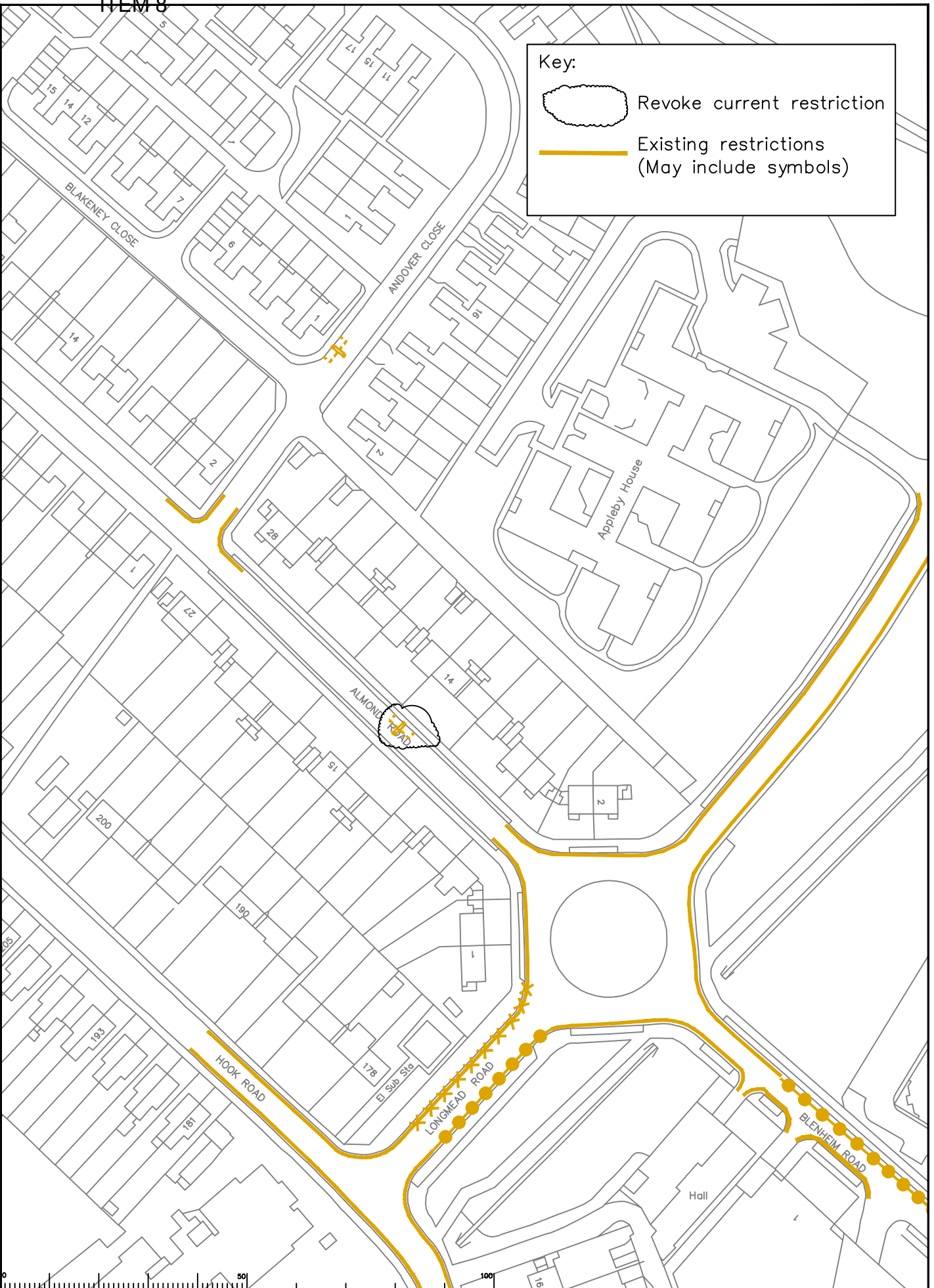
Drawing: Proposed Waiting Restrictions Holymoore Lane / Eleanor Ave / Tonsall Rd

Page 47 of 47



Surrey County Council
Sustainable Development
Surrey Highways

Project No. 23
 Contract No. 23
 Rev. 23
 Classification: COMM



Rev	Description	Drawn	Slg.	Date	Chkd	Slg.	Date	Appr	Slg.	Date

North Point

Scale 1:1000

Drawn by SDC Date 11/20
 Checked by RH Date 11/20
 Approved by DC Date 11/20

Project: Epsom and Ewell Parking Review Phase 13

Drawing: Proposed Waiting Restrictions Tonstall Road

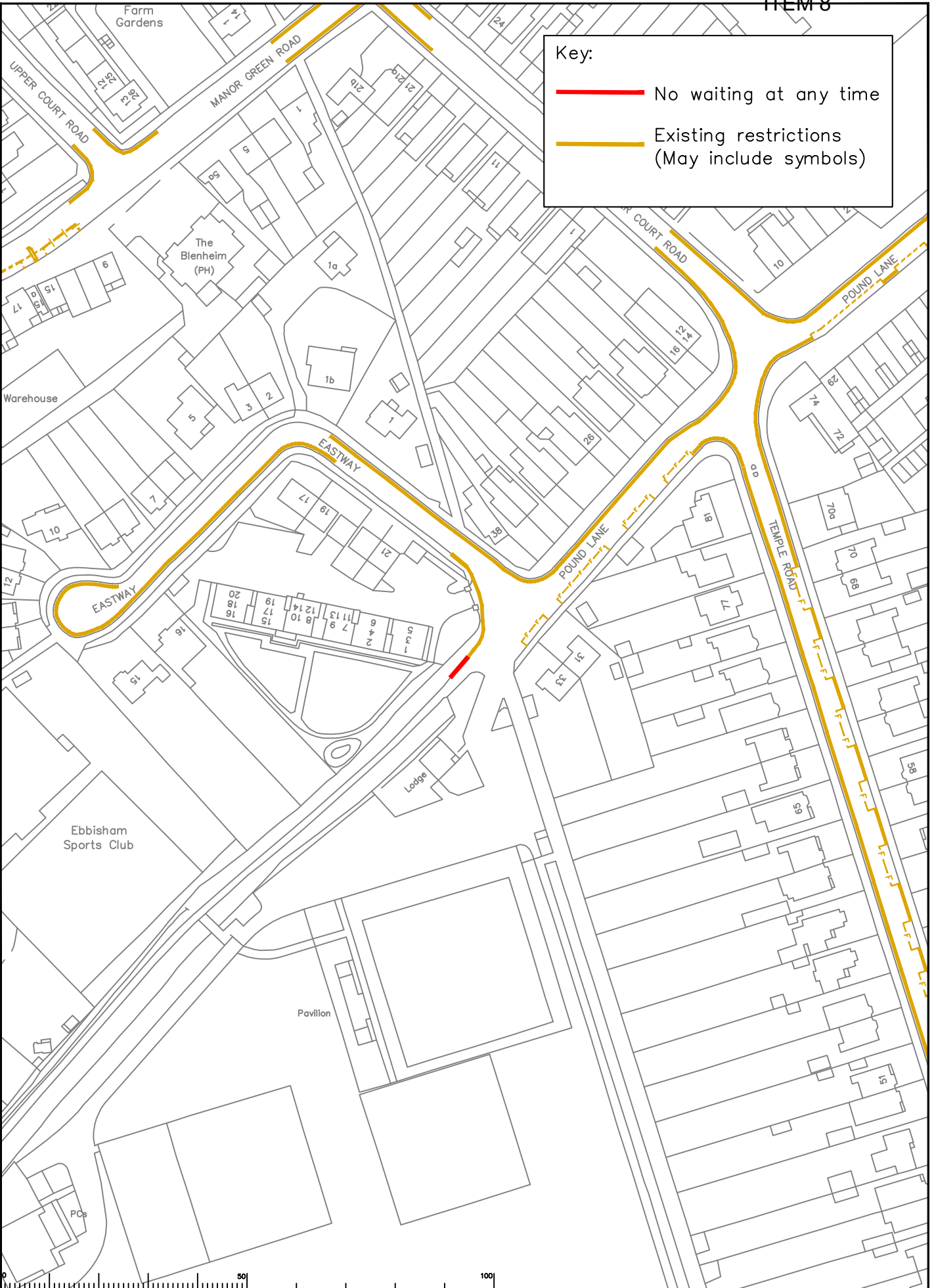
Page 48

Surrey County Council
Sustainable Development

Project No. []
 Contract No. []
 Drawing No. 24
 Revision []
 Classification: COMM

Key:

- No waiting at any time
- Existing restrictions (May include symbols)



Rev	Description	Drawn	Slg.	Date	Chkd	Slg.	Date	Appr	Slg.	Date

North Point

Scale: 1:1000

Drawn by: SDC, Date: 11/20
 Checked by: RH, Date: 11/20
 Approved by: DC, Date: 11/20

Project: Epsom and Ewell Parking Review Phase 13

Drawing: Proposed Waiting Restrictions Pound Lane

Page 49 of 50

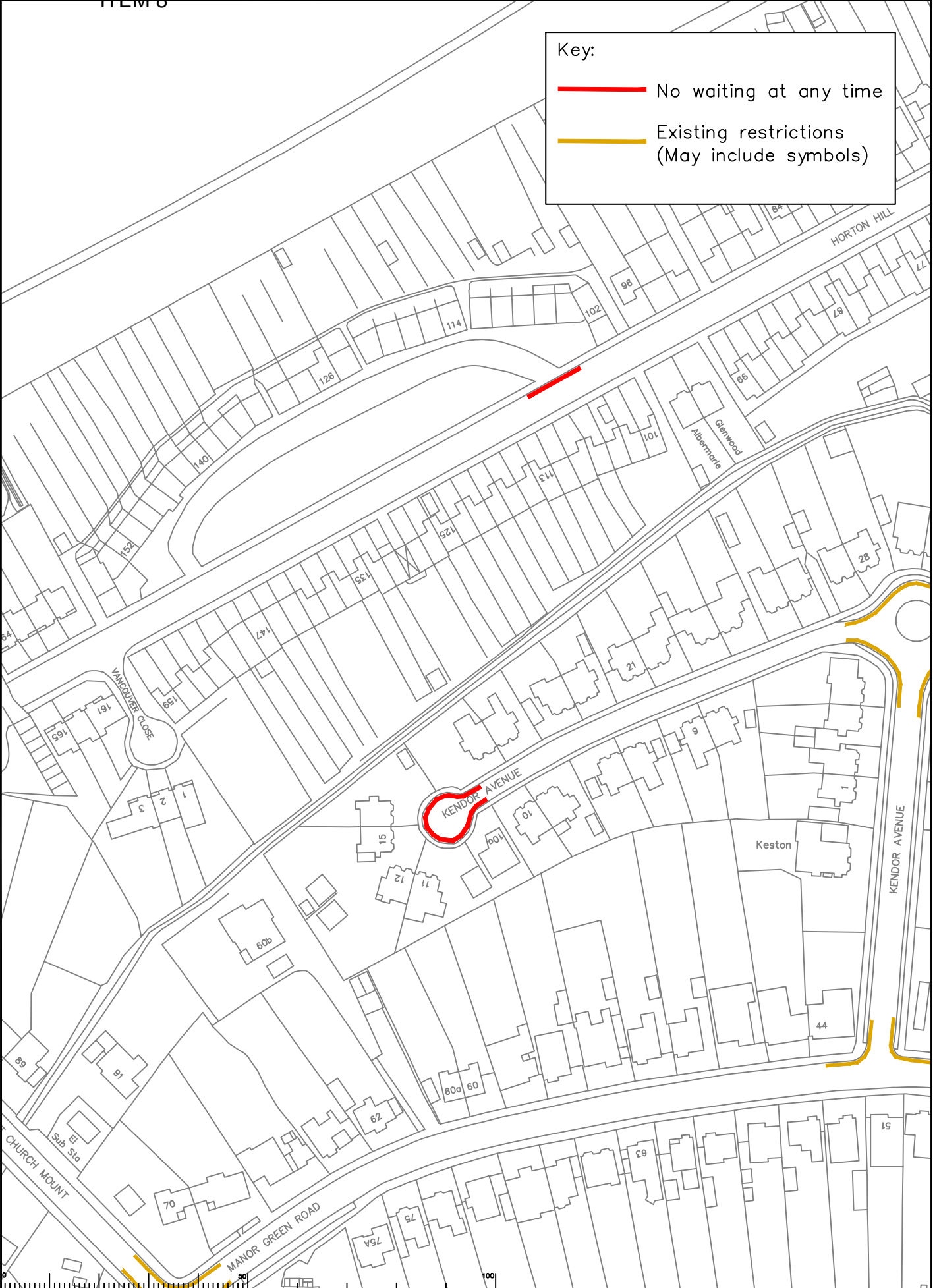
SHEET 07

Surrey County Council
Sustainable Development
Surrey Highways

Project No. [blank]
 Contract No. [blank]
 Drawing No. 25
 Revision [blank]
 Classification: COMM

Key:

- No waiting at any time
- Existing restrictions (May include symbols)



Rev	Description	Drawn	Slg.	Date	Chkd	Slg.	Date	Appr	Slg.	Date

North Point

Drawn by: SDC, Date: 11/28
 Checked by: RH, Date: 11/28
 Approved by: DC, Date: 11/20

Project: Epsom and Ewell Parking Review Phase 13

Proposed Waiting Restrictions
Kendor Ave / Horton Hill

Page 50

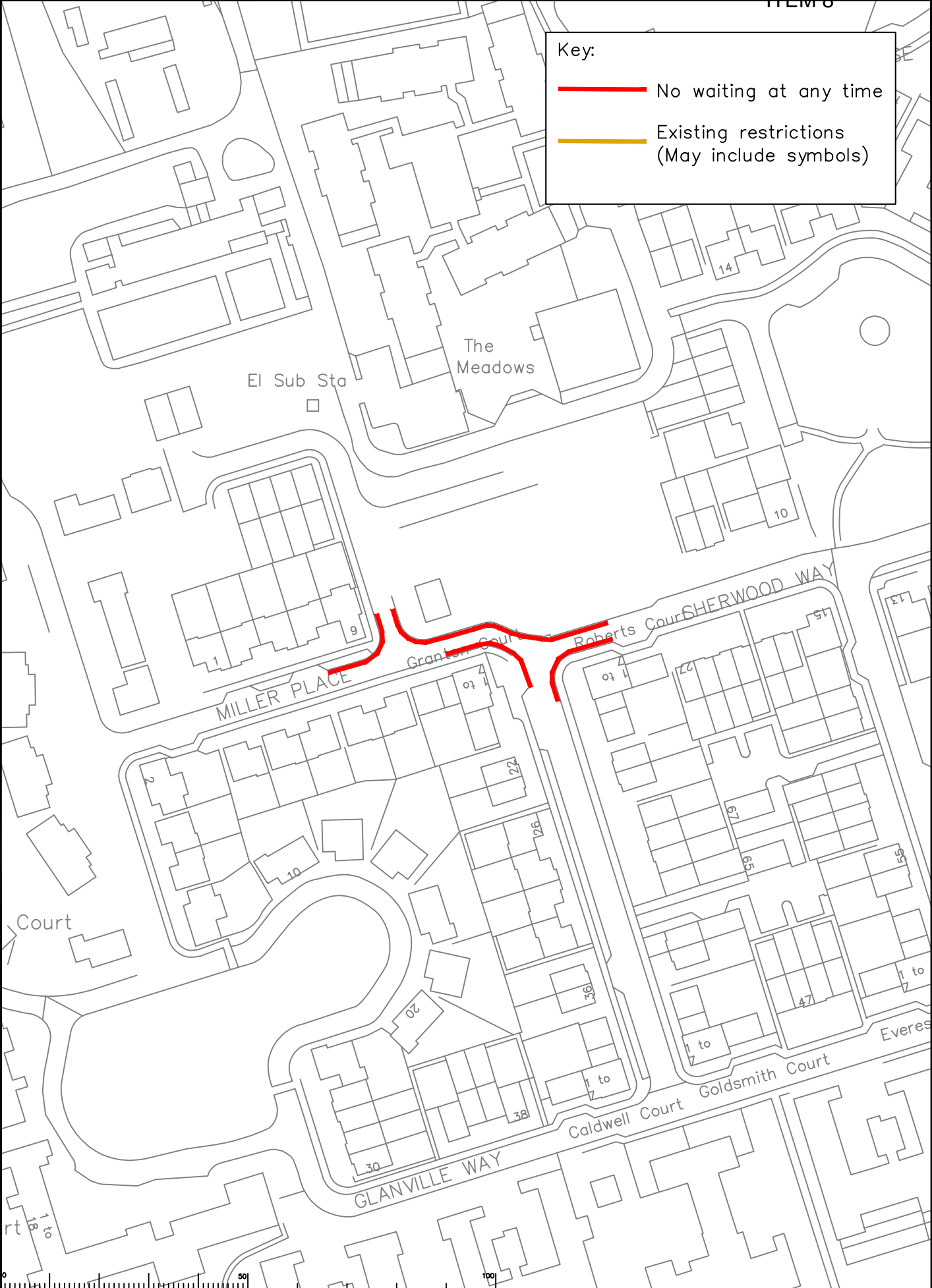
SHEET 07

SURREY COUNTY COUNCIL
Sustainable Development

Project No. 26
 Drawing No. 26
 Classification: COMM

Key:

- No waiting at any time
- Existing restrictions (May include symbols)



Rev	Description	Drawn	Slg.	Date	Chkd	Slg.	Date	Appr	Slg.	Date

North Point

Scale: 1:1000

Drawn by: SDC
Checked by: RH
Approved by: DC

Date: 11/20

Page 51

Project: Epsom and Ewell Parking Review Phase 13

Proposed Waiting Restrictions Longland Pl / Miller Pl / Sherwood Way

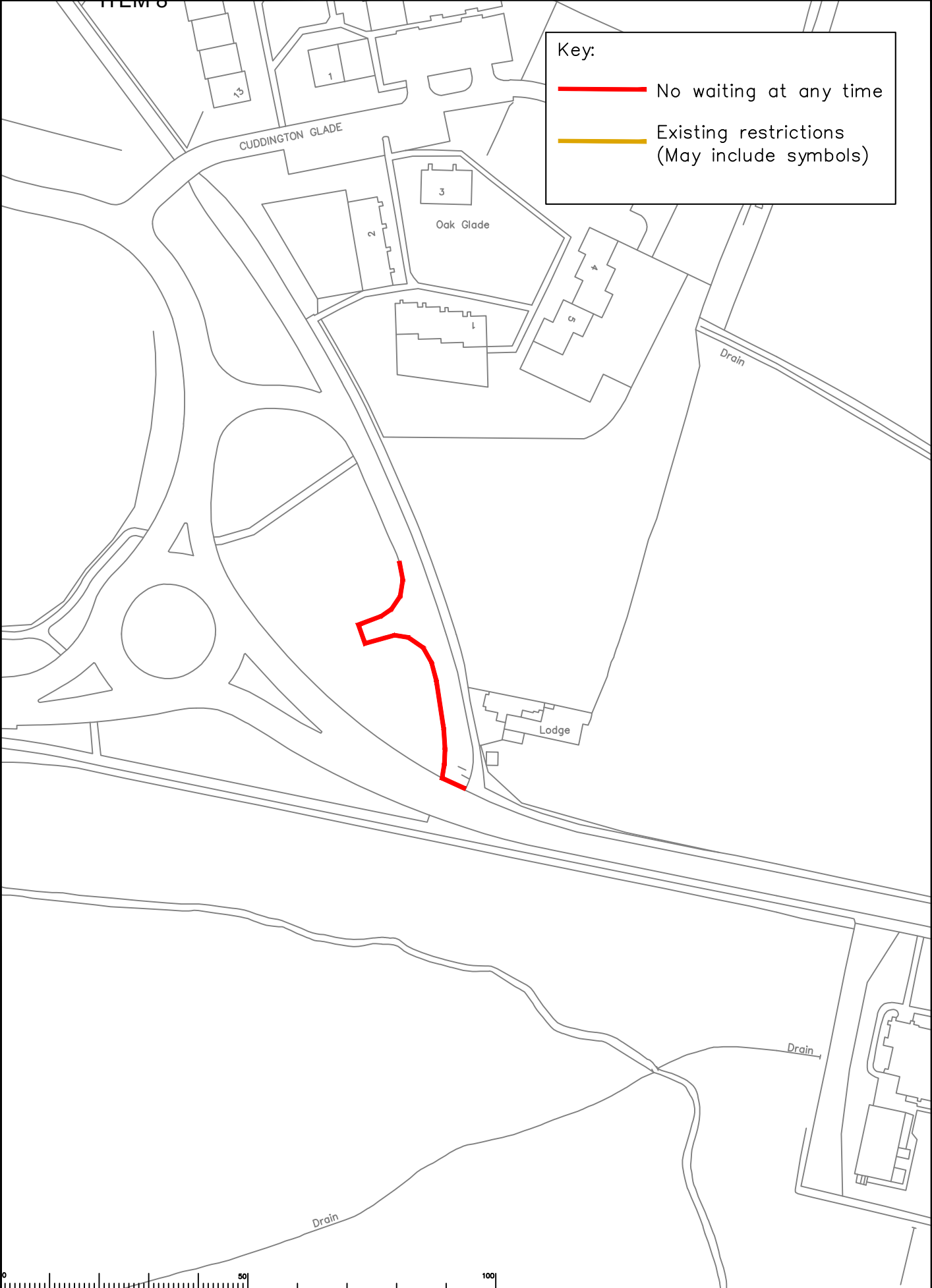
Scale: 1:1000

SURREY COUNTY COUNCIL
Sustainable Development
Surrey Highways

Project No. 27
Drawing No. 27
Classification: COMM

Key:

- No waiting at any time
- Existing restrictions (May include symbols)



Rev	Description	Drawn	Slg.	Date	Chkd	Slg.	Date	Appr	Slg.	Date

North Point

Based upon the Ordnance Survey map with the permission of the Controller of Her Majesty's Stationery Office. Crown copyright. Unauthorised reproduction is illegal. Drawn, checked, and approved by the following:

Drawn by	SDC	Slg.	SDC	Date	11/20
Checked by	RH	Slg.	DC	Date	11/20
Approved by	DC	Slg.	DC	Date	11/20

Project: Epsom and Ewell Parking Review Phase 13

Drawing: Proposed Waiting Restrictions Longland Pl / Miller Pl / Sherwood Way

Scale: 1:1000

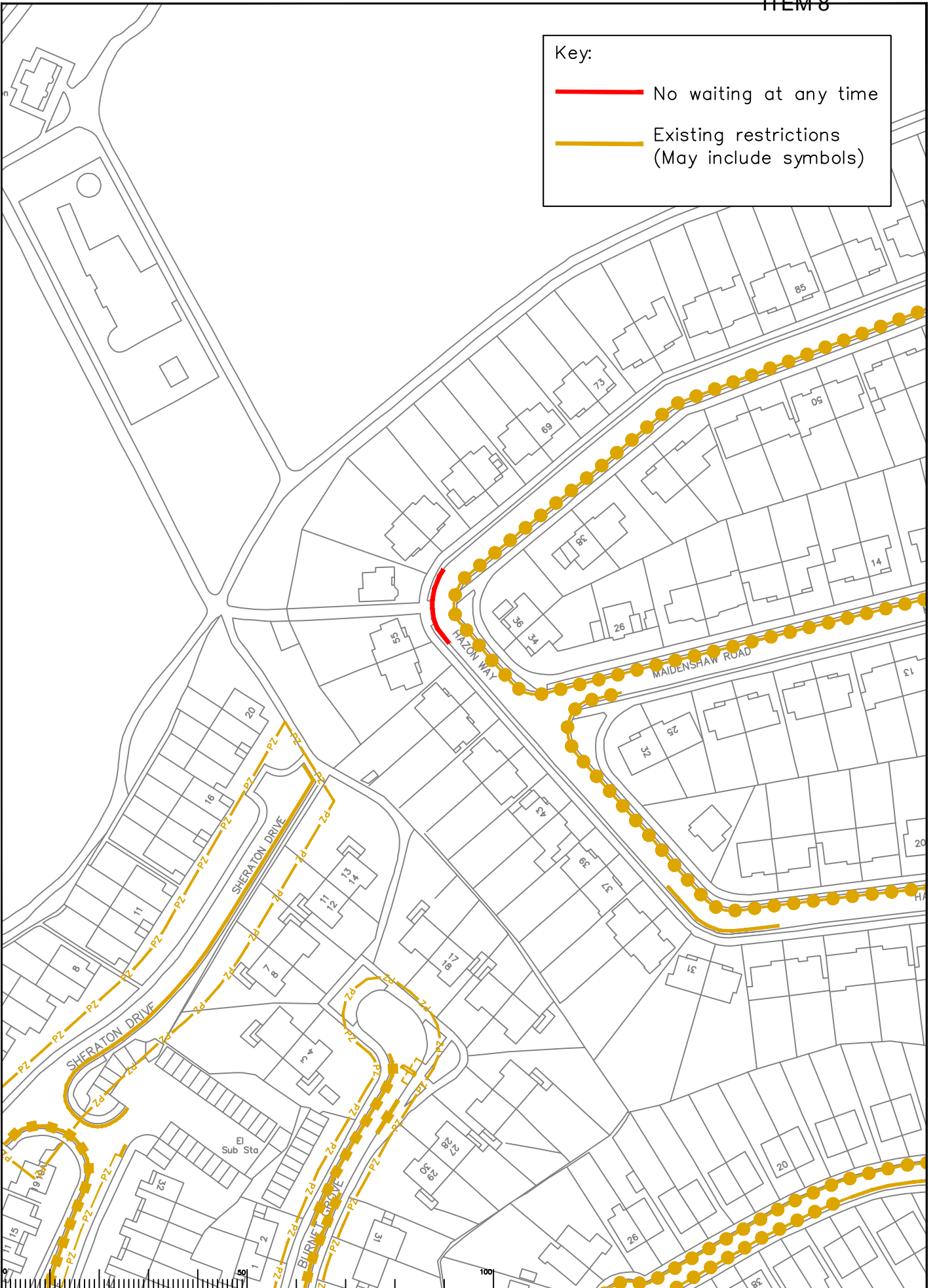
Page 52 of 52

SURREY COUNTY COUNCIL
Sustainable Development

Project No. []
Contract No. []
Drawing No. 28
Revision []
Classification: COMM

Key:

- No waiting at any time
- Existing restrictions (May include symbols)



Rev	Description	Drawn	Slg.	Date	Chkd	Slg.	Date	Appr	Slg.	Date

North Point

Based upon the Ordnance Survey map showing with the permission of the Controller of Her Majesty's Stationery Office © Crown copyright. Unauthorised reproduction is prohibited. Ordnance Survey is not responsible for any errors or omissions, and may update the information from time to time.

Drawn by: SDC, Date: 11/20
 Checked by: RH, Date: 11/20
 Approved by: DC, Date: 11/20

Project: Epsom and Ewell Parking Review Phase 13

Drawing: Proposed Waiting Restrictions Hazon Way



Page 53

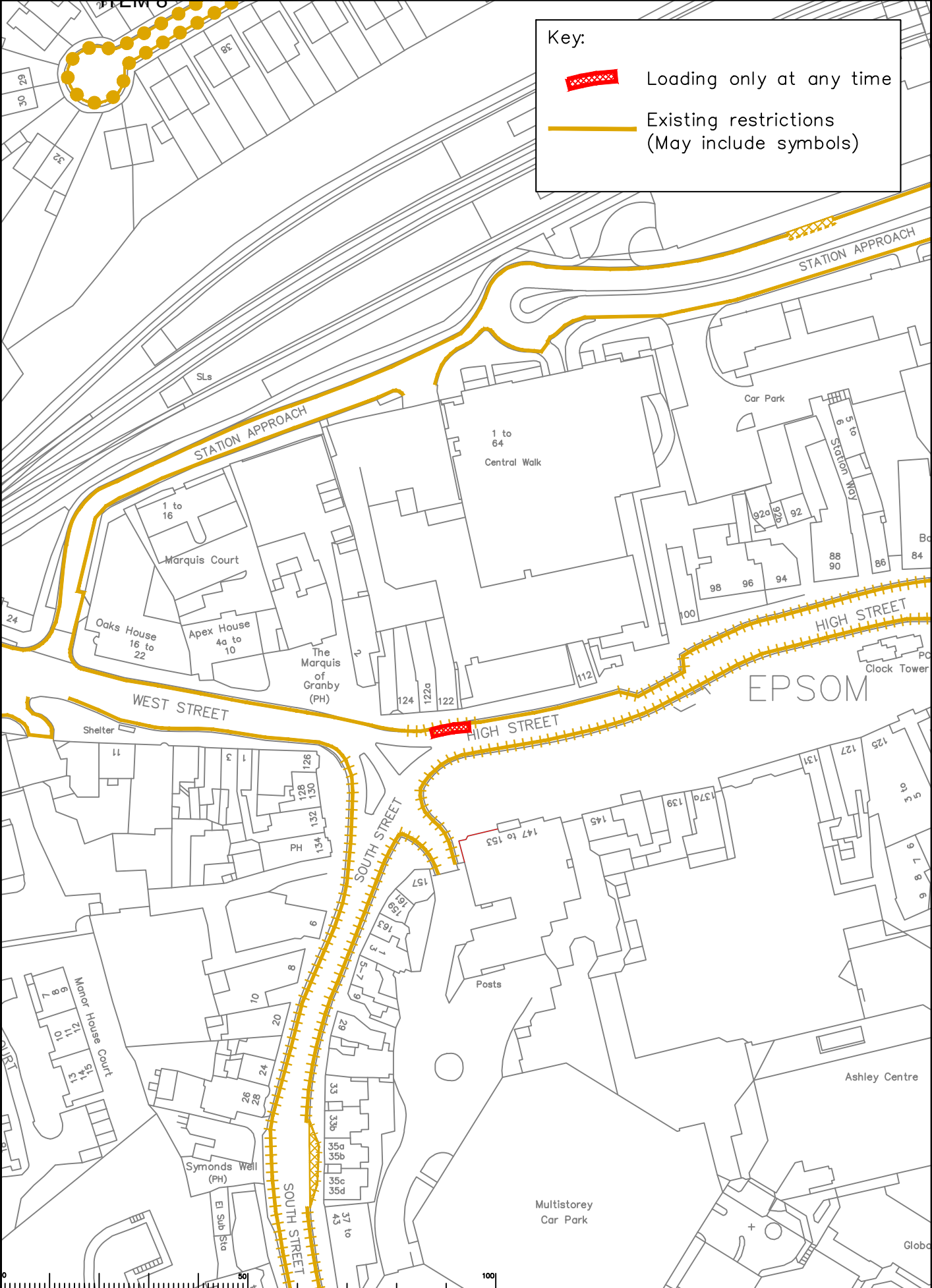
SHEET 07

SURREY COUNTY COUNCIL
Sustainable Development

Project No. []
 Contract No. []
 Drawing No. 29
 Revision []
 Classification: COMM


Key:

-  Loading only at any time
-  Existing restrictions (May include symbols)



Rev	Description	Drawn	Slg.	Date	Chkd	Slg.	Date	Appr	Slg.	Date

North Point



Based upon the Ordnance Survey map showing the boundaries of the Corporation of the County of Surrey, Statutory Office © Crown copyright. Unauthorised reproduction is prohibited. Ordnance Survey and may not be reproduced or used in any form without the permission of Ordnance Survey. Ordnance Survey Licence No. 100027186.

Drawn by: SDC
Checked by: RH
Approved by: DC

Slg.: SDC
Slg.: RH
Slg.: DC

Date: 11/20
Date: 11/20
Date: 11/20

Project: Epsom and Ewell Parking Review Phase 13
Drawing: Proposed Waiting Restrictions High Street, Epsom

Scale: 1:1000

Page 54

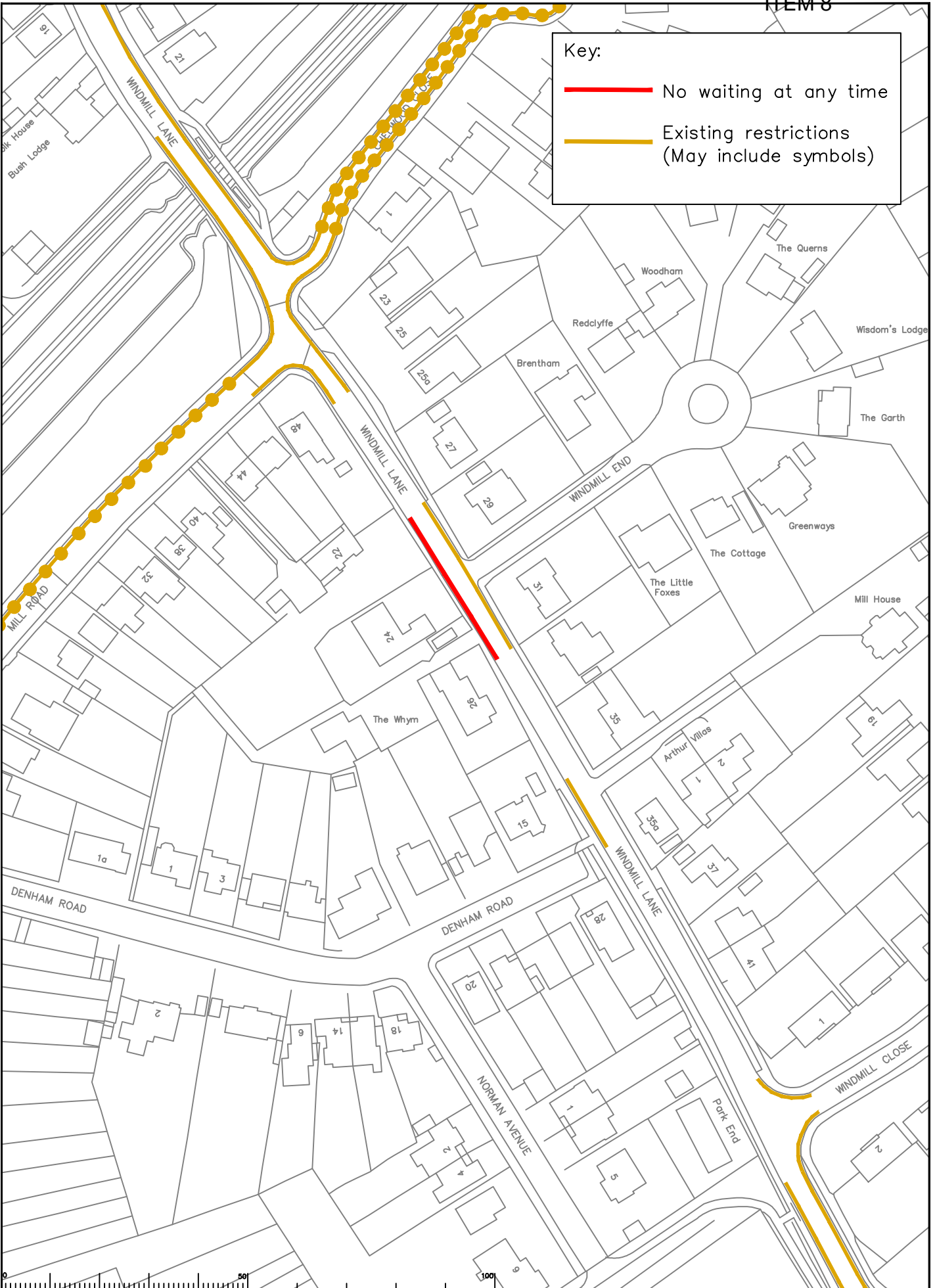
SURREY COUNTY COUNCIL
Sustainable Development
Surrey Highways

Project No. 30
Contract No. 30
Drawing No. 30
Revision: COMM

SHEET 07

Key:

- No waiting at any time
- Existing restrictions (May include symbols)



Rev	Description	Drawn	Slg.	Date	Chkd	Slg.	Date	Appr	Slg.	Date

North Point

Based upon the Ordnance Survey map with the permission of the Controller of Her Majesty's Stationery Office. © Crown copyright. Unauthorised reproduction is prohibited. Drawn, checked and used for presentation or all presentation. Surrey County Council LA 000079 1985.

Drawn by: SDC, Date: 11/20
 Checked by: RH, Date: 11/20
 Approved by: DC, Date: 11/20

Project: Epsom and Ewell Parking Review Phase 13

Proposed Waiting Restrictions Windmill Lane

Page 55

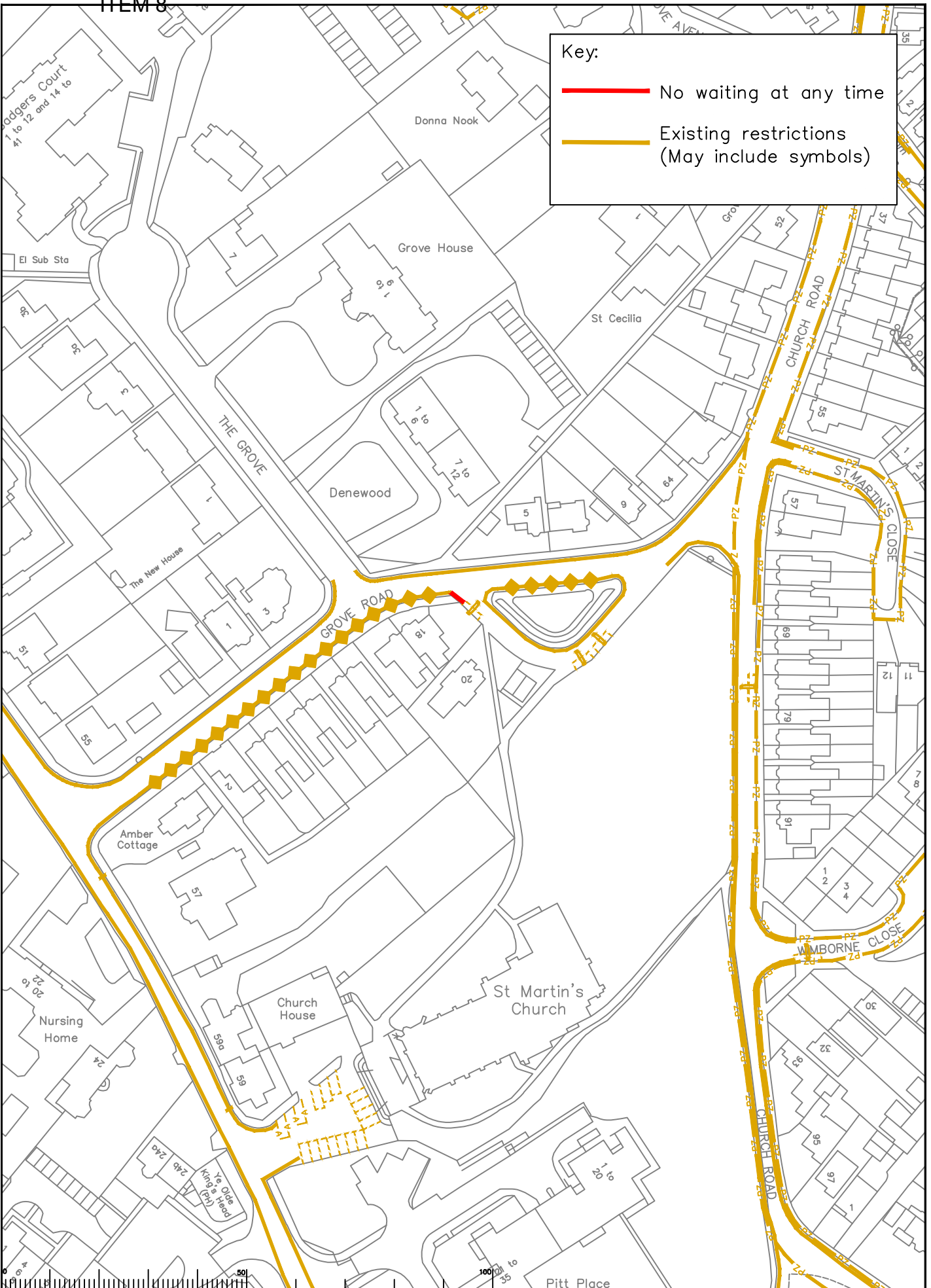
SHEET 07

Surrey County Council
Sustainable Development
Surrey Highways

Project No. 31
 Contract No. 31
 Drawing No. 31
 Revision
 Classification: COMM

Key:

- No waiting at any time
- Existing restrictions (May include symbols)



Rev	Description	Drawn	Slg.	Date	Chkd	Slg.	Date	Appr	Slg.	Date

North Point

Scale 1:1000

Drawn by: SDC, Slg. SDC, Date 11/20

Checked by: RH, Slg. SDC, Date 11/20

Approved by: DC, Slg. DC, Date 11/20

Epsom and Ewell Parking Review Phase 13

Proposed Waiting Restrictions Grove Road

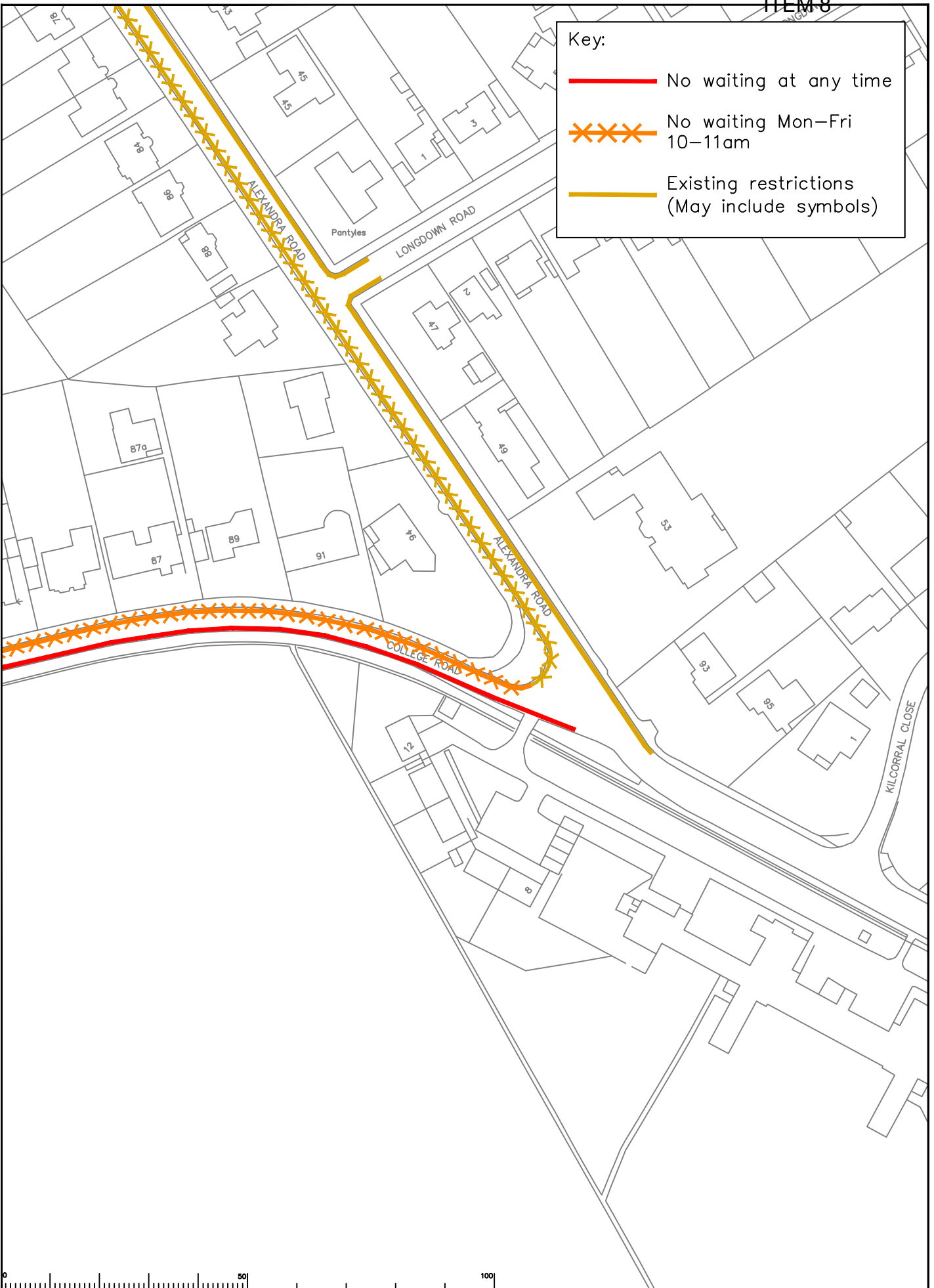
Page 56

SURREY COUNTY COUNCIL
Sustainable Development
Surrey Highways

Project No. 32
Drawing No. 32
Revision
Classification COMM

Key:

- No waiting at any time
- XXXX No waiting Mon–Fri 10–11am
- Existing restrictions (May include symbols)



Rev	Description	Drawn	Slg.	Date	Chkd	Slg.	Date	Appr.	Slg.	Date

North Point

Based upon the Ordnance Survey map with the permission of the Controller of Her Majesty's Stationery Office. Crown copyright. Unauthorised reproduction is illegal. Drawn, checked, and approved by the following:

Drawn by	SDC	Slg.	SDC	Date	11/20
Checked by	RH	Slg.	DC	Date	11/20
Approved by	DC	Slg.	DC	Date	11/20

Project: Epsom and Ewell Parking Review Phase 13

Drawing: Proposed Waiting Restrictions College Road

Scale: 1:1000

Page 57

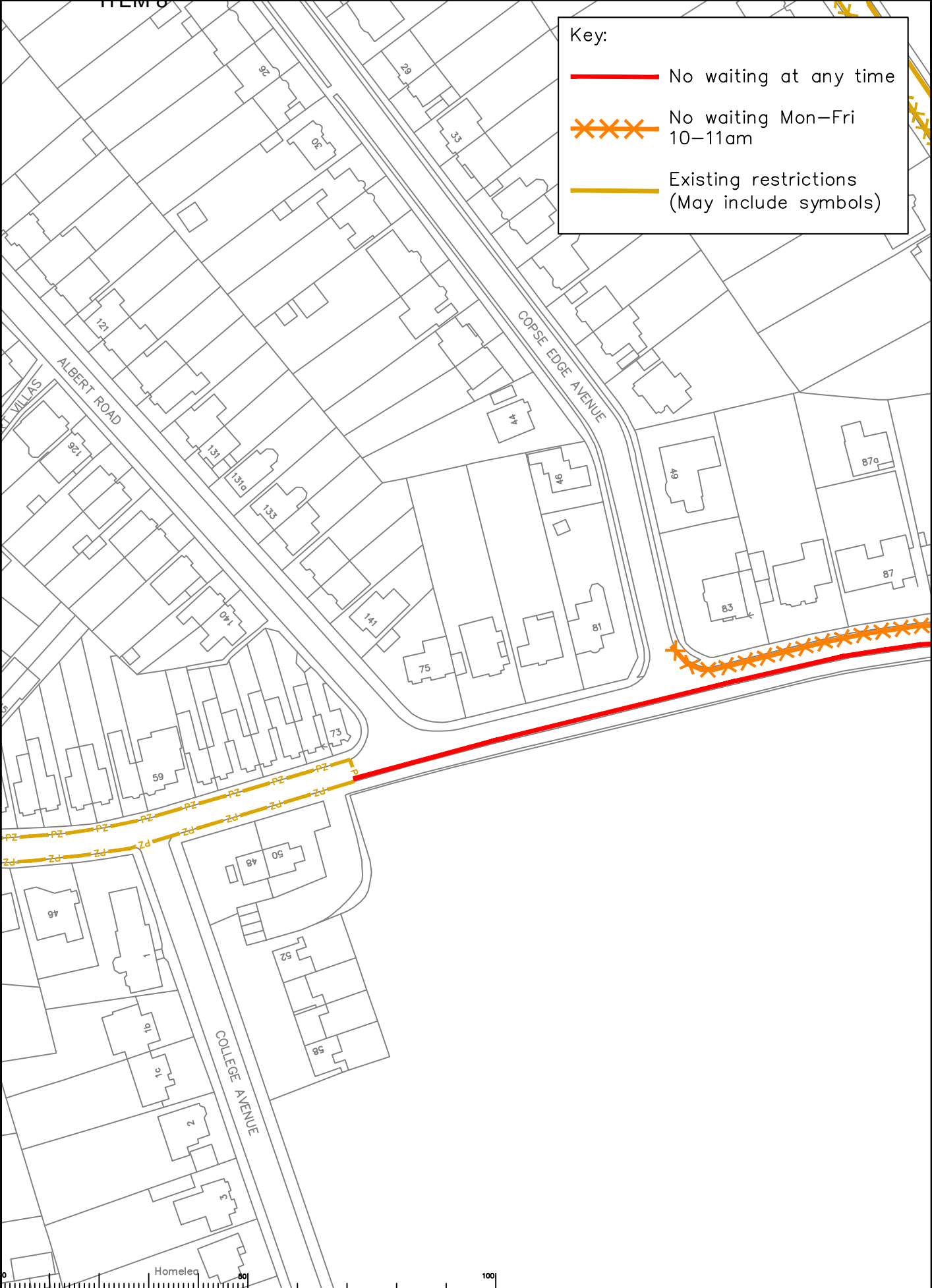
SHEET 07

SURREY COUNTY COUNCIL
Sustainable Development
Surrey Highways

Project No.	
Contract No.	
Drawing No.	33
Revision	
Classification	COMM

Key:

- No waiting at any time
- XXXX No waiting Mon–Fri 10–11am
- Existing restrictions (May include symbols)



Rev	Description	Drawn	Slg.	Date	Chkd	Slg.	Date	Appr	Slg.	Date

North Point

Scale: 1:1000

Drawn by: SDC, Date: 11/20
 Checked by: RH, Date: 11/20
 Approved by: DC, Date: 11/20

Project: Epsom and Ewell Parking Review Phase 13

Proposed Waiting Restrictions College Rd / Copse Edge Ave

Page 58

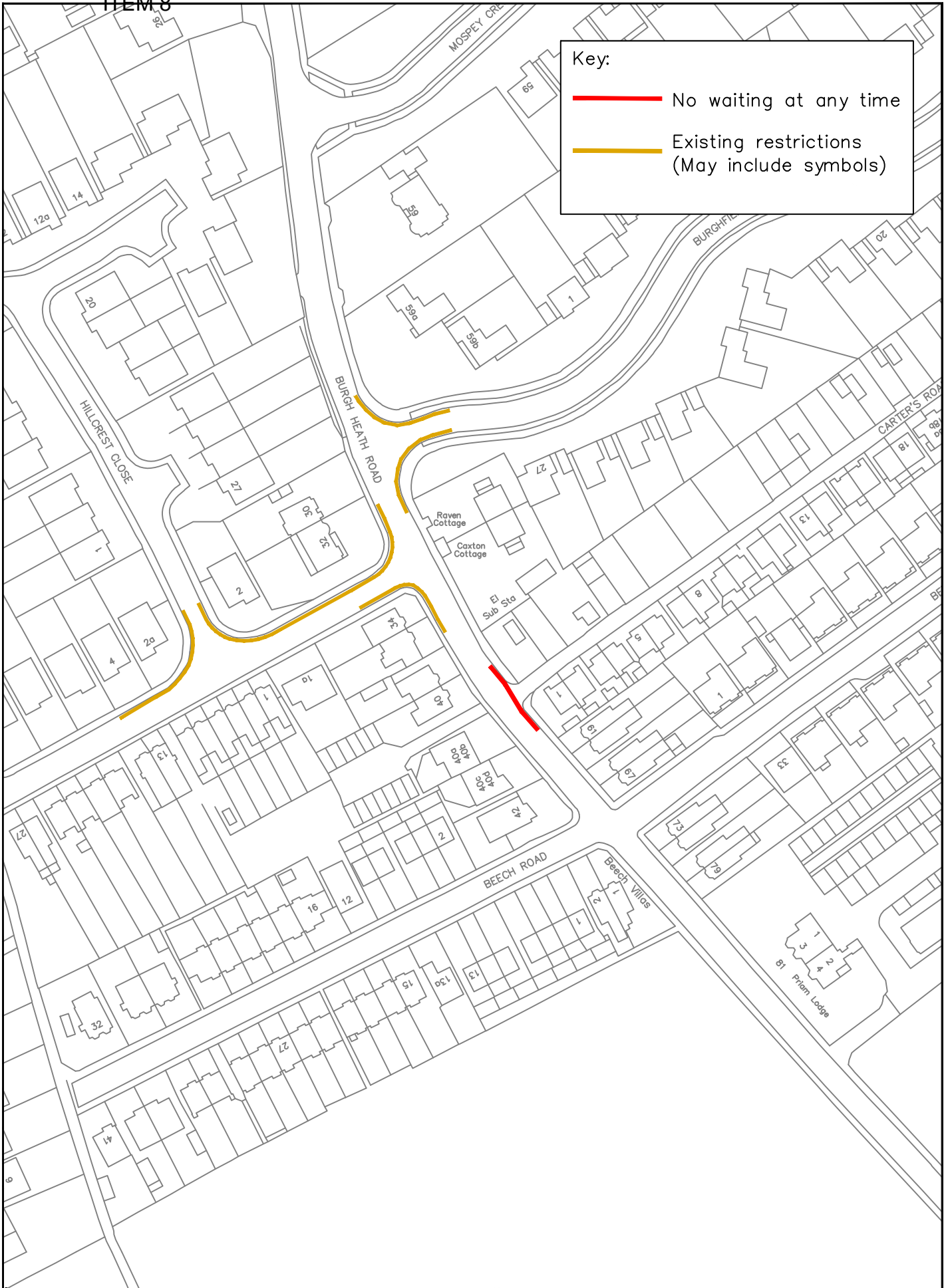
SHEET 07

SURREY COUNTY COUNCIL
Sustainable Development
Surrey Highways

Project No. _____
 Contract No. _____
 Drawing No. 34
 Rev. _____
 Classification: COMM



Key:

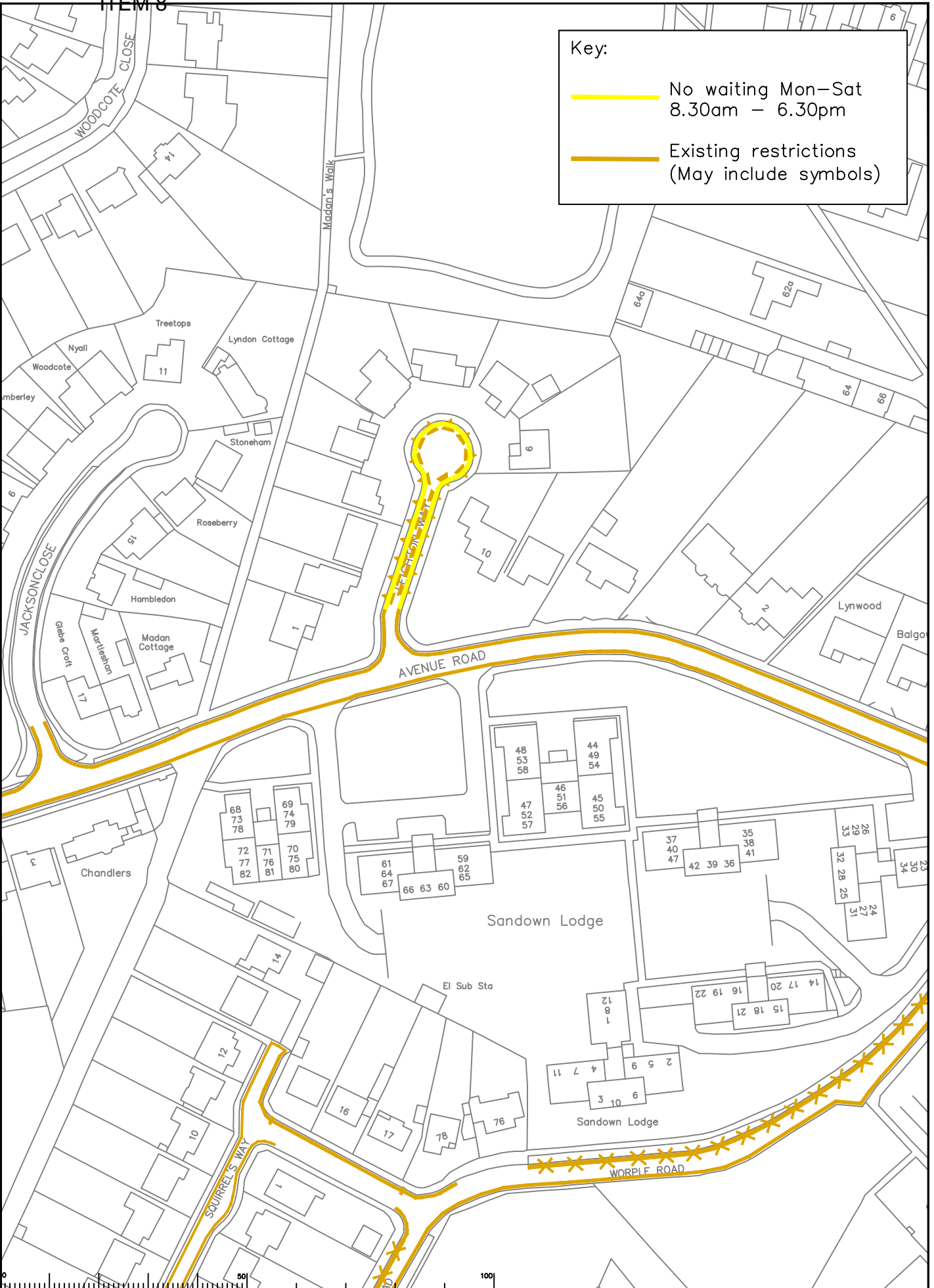
- No waiting at any time
- Existing restrictions (May include symbols)



<table border="1" style="width: 100%; border-collapse: collapse;"> <thead> <tr> <th>Rev</th> <th>Description</th> <th>Drawn</th> <th>Slg.</th> <th>Date</th> <th>Chkd</th> <th>Slg.</th> <th>Date</th> <th>Appr</th> <th>Slg.</th> <th>Date</th> </tr> </thead> <tbody> <tr><td> </td><td> </td><td> </td><td> </td><td> </td><td> </td><td> </td><td> </td><td> </td><td> </td><td> </td></tr> <tr><td> </td><td> </td><td> </td><td> </td><td> </td><td> </td><td> </td><td> </td><td> </td><td> </td><td> </td></tr> <tr><td> </td><td> </td><td> </td><td> </td><td> </td><td> </td><td> </td><td> </td><td> </td><td> </td><td> </td></tr> <tr><td> </td><td> </td><td> </td><td> </td><td> </td><td> </td><td> </td><td> </td><td> </td><td> </td><td> </td></tr> </tbody> </table>	Rev	Description	Drawn	Slg.	Date	Chkd	Slg.	Date	Appr	Slg.	Date																																													<p>North Point</p>	<p>Based upon the Ordnance Survey map with the permission of the Controller of Her Majesty's Stationery Office © Crown copyright. Unauthorised reproduction is illegal. Drawn, checked and approved for presentation and printing by Surrey County Council LA 008879 1985.</p> <p>Drawn by: SDC Checked by: RH Approved by: DC</p> <p>Slg.: SDC Slg.: RH Slg.: DC</p> <p>Date: 11/28 Date: 12/20 Date: 11/20</p>	<p>Project: Epsom and Ewell Parking Review Phase 13</p> <p>Drawing: Proposed Waiting Restrictions Burgh Heath Rd (Carters Rd)</p>	<p>SURREY COUNTY COUNCIL Sustainable Development Surrey Highways</p>	<p>Project No.:</p> <p>Contract No.:</p> <p>Drawing No. 36</p> <p>Revision:</p> <p>Classification: COMM</p>
Rev	Description	Drawn	Slg.	Date	Chkd	Slg.	Date	Appr	Slg.	Date																																																		


Key:

-  No waiting Mon-Sat
8.30am - 6.30pm
-  Existing restrictions
(May include symbols)



Rev	Description	Drawn	Slg.	Date	Chkd	Slg.	Date	Appr	Slg.	Date

North Point



Based upon the Ordnance Survey map with the permission of the Controller of Her Majesty's Stationery Office. © Crown copyright. Unauthorised reproduction is prohibited. This drawing may be used for presentation or other purposes. Surrey County Council LA 000000 1995.

Drawn by: SDC
Checked by: RH
Approved by: DC

Slg.: SDC
Slg.: SDC
Slg.: DC

Date: 11/20
Date: 11/20
Date: 11/20

Project: Epsom and Ewell Parking Review Phase 13

Drawing: Proposed Waiting Restrictions Leighton Way

Project No. 38

Contract No. 38

Revision: COMM



SURREY COUNTY COUNCIL
Surrey Highways

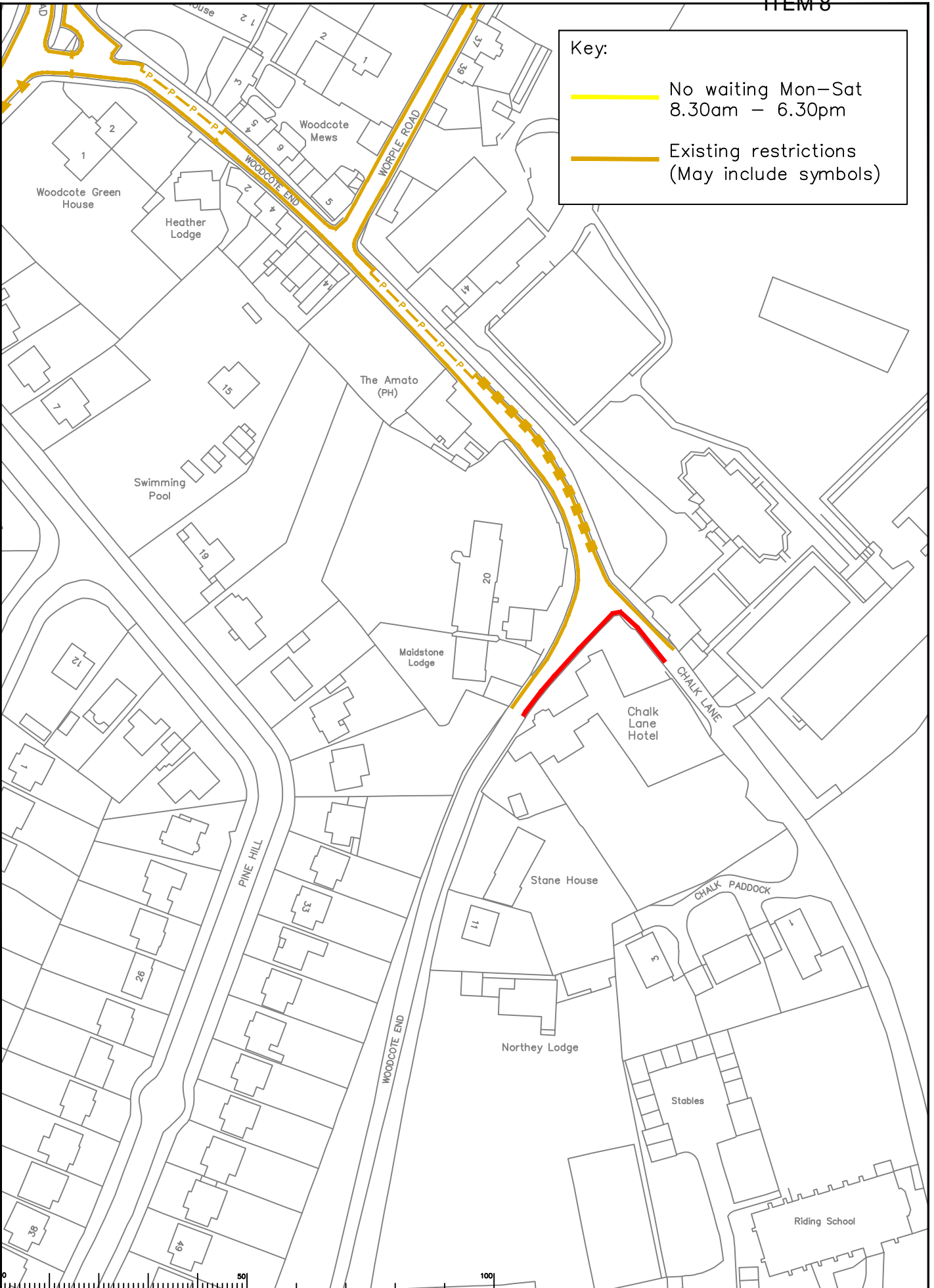
Page 62

S:\CORE\Traffic and Legal\Parking Team\EPSOM & EWELL\Phase 13\Drawings\COMM\1120\13_38.dwg

SHEET 07


Key:

-  No waiting Mon–Sat
8.30am – 6.30pm
-  Existing restrictions
(May include symbols)



Rev	Description	Drawn	Slg.	Date	Chkd	Slg.	Date	Appr	Slg.	Date

North Point



Based upon the Ordnance Survey map with the permission of the Controller of Her Majesty's Stationery Office. © Crown copyright. Unauthorised reproduction is illegal. Drawn, checked and approved by the Surrey County Council. LA 000079 1995.

Drawn by: SDC
Checked by: RH
Approved by: DC

Slg.: SDC
Slg.: RH
Slg.: DC


Date: 11/20
Date: 11/20
Date: 11/20

Project: Epsom and Ewell Parking Review Phase 13

Drawing: Proposed Waiting Restrictions Chalk Lane / Woodcote End

Scale: 1:1000

Page 63

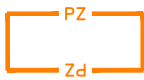



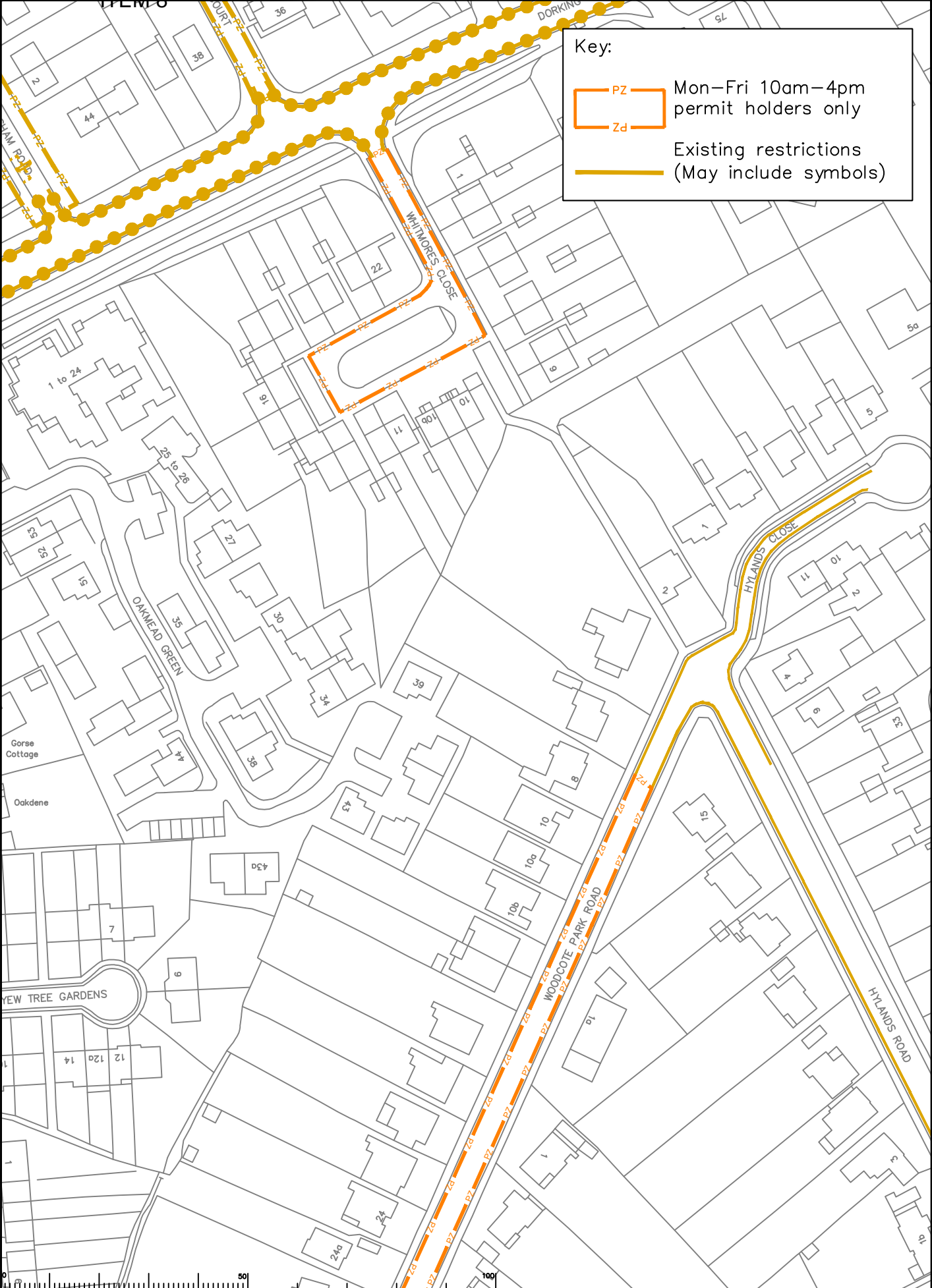
SURREY COUNTY COUNCIL
Sustainable Development
Surrey Highways

Project No. []
Contract No. []
Drawing No. 39
Revision []
Classification: COMM

SHEET 07


Key:

-  PZ Mon–Fri 10am–4pm permit holders only
-  Existing restrictions (May include symbols)



Rev	Description	Drawn	Slg.	Date	Chkd	Slg.	Date	Appr	Slg.	Date

North Point



Scale: 1:1000

Drawn by: SDC, Date: 11/20

Checked by: RH, Date: 11/20

Approved by: DC, Date: 11/20

Project: Epsom and Ewell Parking Review Phase 13

Proposed Waiting Restrictions Whitmores Cl / Woodcote Park Rd

Page 64

SURREY COUNTY COUNCIL
Sustainable Development
Surrey Highways

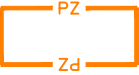

Project No. [blank]
Contract No. [blank]
Drawing No. 40
Revision [blank]
Classification: COMM

Scale: 1:1000

File Path: S:\CORE\Traffic and Legal\Parking Team\EPSOM & EWELL\Phase 13\Drawings\COMM\111716_013_110.dwg

SHEET 07


Key:

-  PZ Mon–Fri 10am–4pm permit holders only
-  Existing restrictions (May include symbols)



Rev	Description	Drawn	Slg.	Date	Chkd	Slg.	Date	Appr	Slg.	Date

North Point




Scale: 1:1000

Drawn by: SDC, Date: 11/20
 Checked by: RH, Date: 11/20
 Approved by: DC, Date: 11/20

Project: Epsom and Ewell Parking Review Phase 13

Drawing: Proposed Waiting Restrictions Woodcote Park Rd

Sheet: 65 of 65



Surrey Highways

Project No. 41
 Contract No. 41
 Classification: COMM

This page is intentionally left blank