



Aerial 1: surrounding area

Page 217



All boundaries are approximate








2018 Aerial Photos

Aerial 2: Application site



Application Site Area



All boundaries are approximate

# Drawing Ref. 0801 -SK20-01 Rev D

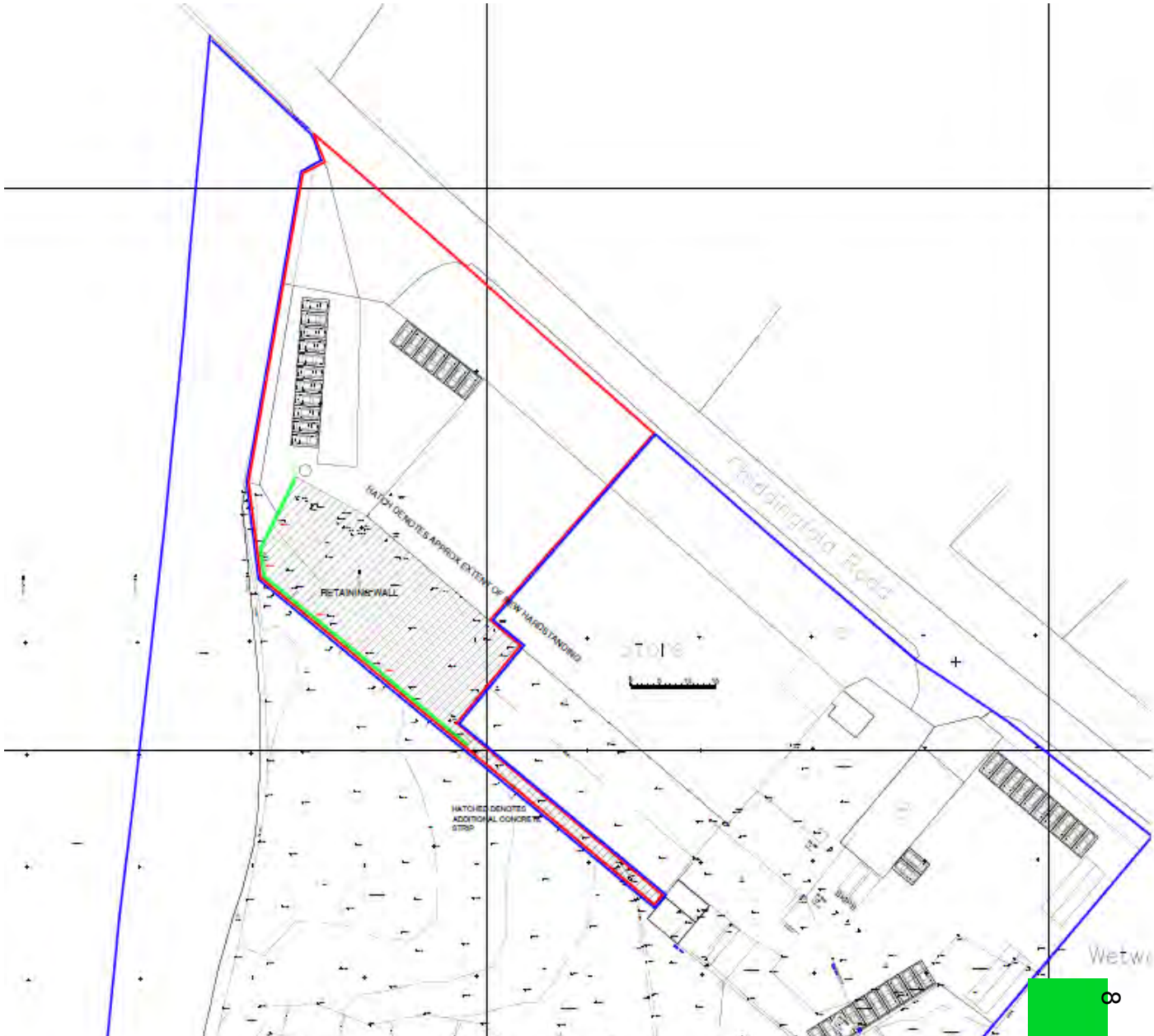






Figure 1: Main Site Entrance off Chiddingfold Road Looking North-West





Figure 2: Secondary Entrance off Chiddingfold Road Serving Existing Document Storage Area







Figure 3: View of North-Western Façade of Building A from Secondary Entrance





Figure 4: View of Extended Yard Area Looking South-East







Figure 5: View of Extended Yard Area Looking North-West





Figure 6: View of Retaining Wall along South-West Boundary







Figure 7: Storage of Automotive Vehicle Parts  
within Building A





Figure 8: Skips for Tipping of Metallic Waste to the Rear of Building B





This page is intentionally left blank