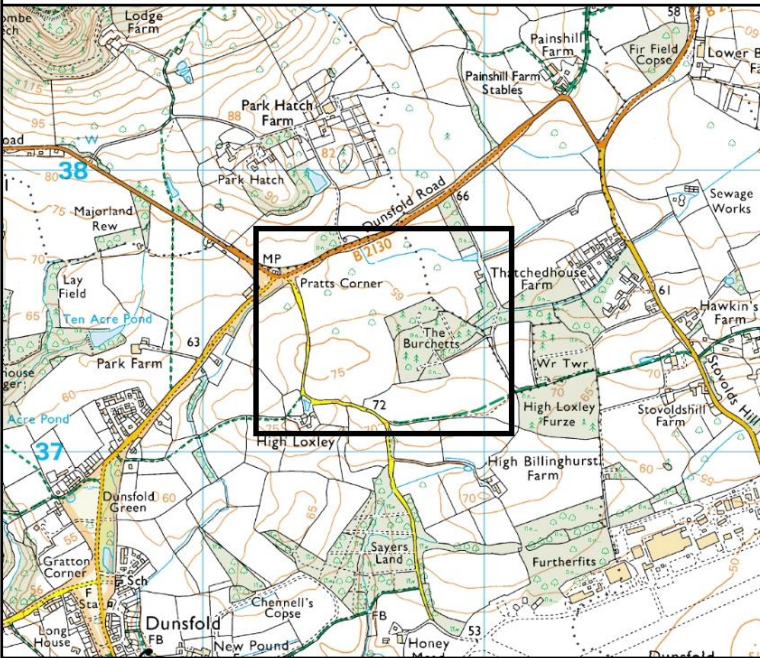


Site Location:

Loxley Well Site - Land South of Dunsfold Road and East of High Loxley Road, Dunsfold, Surrey



The construction, operation and decommissioning of a well site for the exploration and appraisal of hydrocarbon minerals from one exploratory borehole (Loxley-1) and one side-track borehole (Loxley - 1z) for a temporary period of three years involving the siting of plant and equipment, the construction of a new access track, a new highway junction with High Loxley Road, highway improvements at the junction of High Loxley Road and Dunsfold Road and the erection of a boundary fence and entrance gates with restoration to agriculture.

Application numbers:


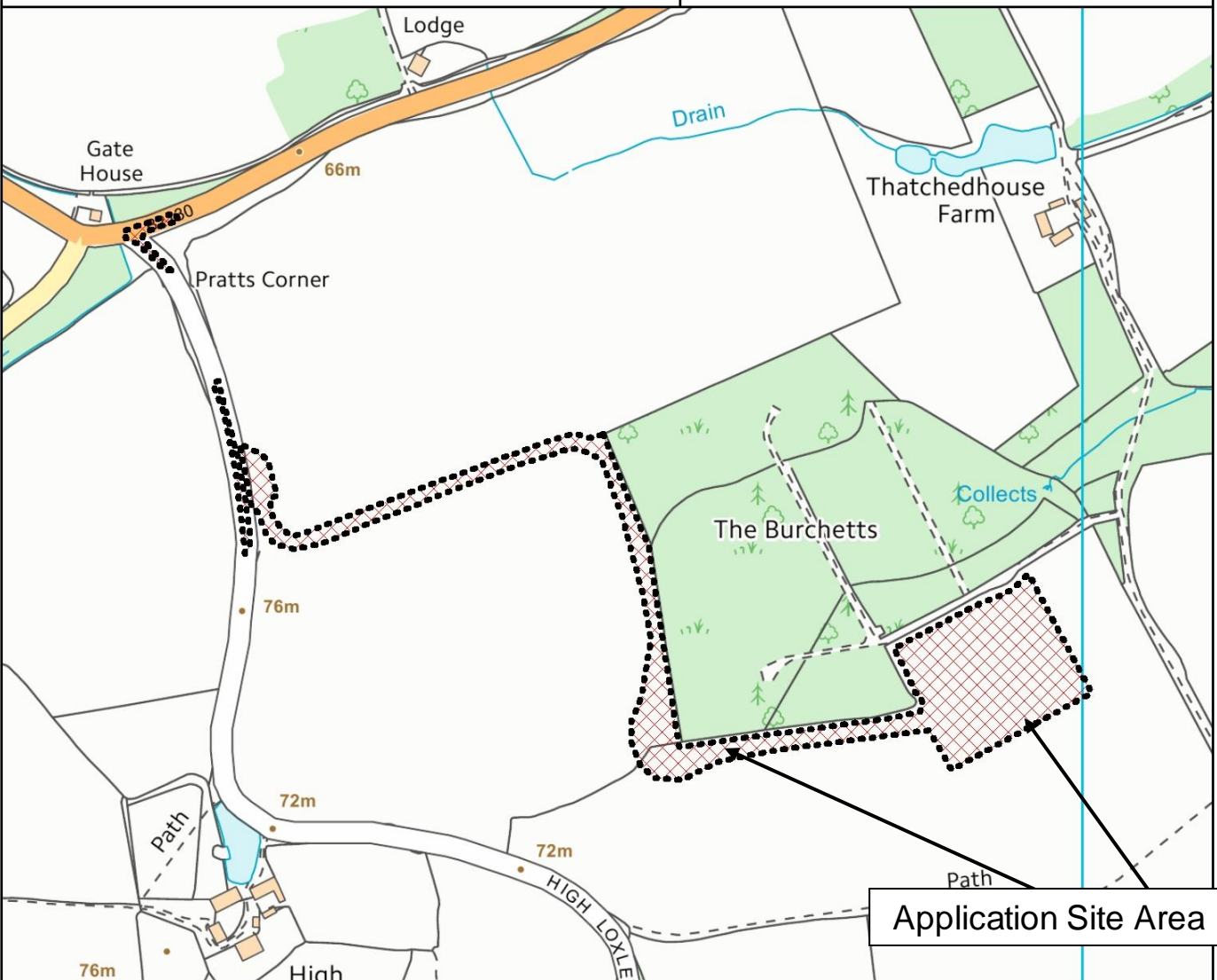
WA/2019/0796

Electoral divisions:


Waverley Eastern Villages

© Crown copyright. All rights reserved Surrey County Council, 100019613, 2019

Note: This plan is for indicative purposes only



Ref No:
SCC Ref 2019/0072



Scale: **1:4720**
Printed on: 18/12/2019

This page is intentionally left blank