











**KEY**

-  Planning application boundary
-  Proposed footpath diversion route
-  Existing right of way
-  Internal access route
-  Soil mound - site screening
-  Temporary clay storage area
-  Working quarry area. (quarry floor contours in mAOD)
-  Water settlement lagoon
-  Restored ground (agricultural)
-  To be restored upon cessation of soils recovery and aggregates recycling activities

Client



Project

MERCERS SOUTH

Title

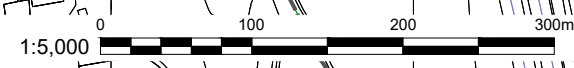
Indicative Quarry Phasing Year 12

Size	Scale	Date	Created by	Reviewer
A3	1:5,000	27.05.22	CD	NR

Drawing No.	Rev
<b>Figure 8</b>	<b>A</b>



DRaW (UK) Ltd  
 Morwick Hall  
 York Road  
 Leeds  
 LS15 4TA  
 t: 0113 8232871  
 e: info@draw-ltd.com  
 www.draw-ltd.com



This page is intentionally left blank