








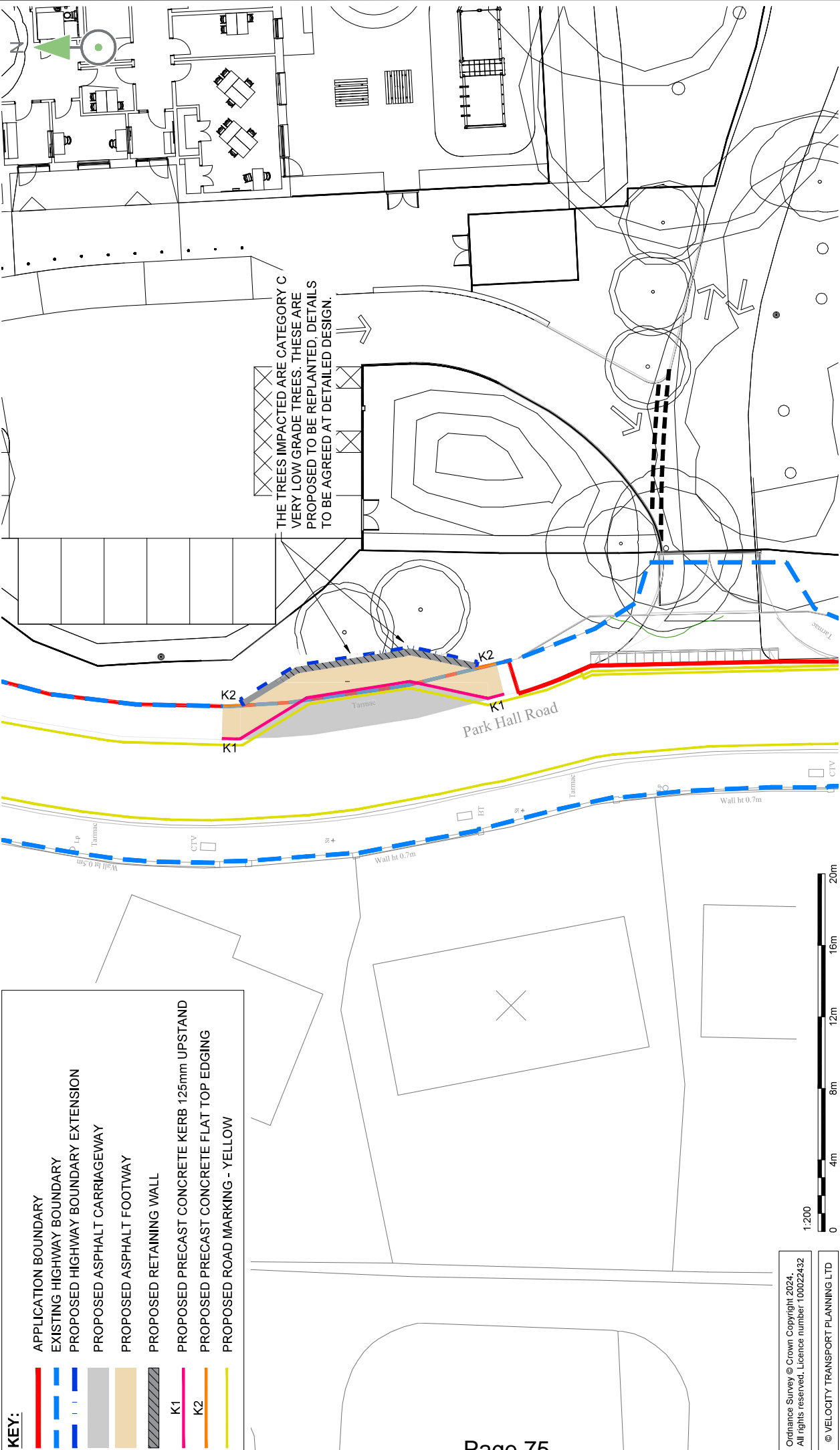


KEY:

-  APPLICATION BOUNDARY
-  EXISTING HIGHWAY BOUNDARY
-  PROPOSED HIGHWAY BOUNDARY EXTENSION
-  PROPOSED ASPHALT CARRIAGEWAY
-  PROPOSED ASPHALT FOOTWAY
-  PROPOSED RETAINING WALL
-  PROPOSED PRECAST CONCRETE KERB 125mm UPSTAND
-  PROPOSED PRECAST CONCRETE FLAT TOP EDGING
-  PROPOSED ROAD MARKING - YELLOW



Ordnance Survey © Crown Copyright 2024.
All rights reserved. Licence number 100022432

© VELOCITY TRANSPORT PLANNING LTD



Notes:

1. DO NOT SCALE FROM THIS DRAWING.
2. ALL DIMENSIONS ARE IN METRES UNLESS OTHERWISE STATED.
3. THIS DRAWING IS TO BE PRINTED IN COLOUR.
4. THE TOPOGRAPHICAL SURVEY INFORMATION HAS BEEN PROVIDED BY GREENHATCH GROUP LTD (DRAWING NO PVC-GRE-12-000-SU-Y-48978-P01) DATED 07.11.23 AND VELOCITY TRANSPORT PLANNING SHALL NOT BE LIABLE FOR ANY INACCURACIES OR DEFICIENCIES.
5. THIS DRAWING HAS BEEN ISSUED FOR INFORMATION PURPOSES AND MUST NOT BE USED FOR CONSTRUCTION.
6. THIS DRAWING IS BASED ON THE OGBE'S PROPOSED SITE PLAN, DRAWING NO: RVC-OGB-31-000-DR-L-000001-P14, DATED 19.01.24.



Drawing Status: **S2 - FOR INFORMATION**

Client: **MORGAN SINDALL CONSTRUCTION**

Architect:

Project Title: **REIGATE VALLEY COLLEGE**

Drawing Title: **PROPOSED PASSING LAY-BY**

Scale @ A3	Date	Designed/Drawn	Checked	Approved
1:200	03/09/24	AMG	JM	DH
Project Ref	Drawing Number	Rev		
23-219	RVC-V-DR-H-0019	7	P01	

Project Ref	Drawing Number	Rev
23-219	RVC-V-DR-H-0019	P01

Rev	Date	Description	App
P01	03/09/24	FIRST ISSUE	DH
Rev	Date	Description	App

Rev	Date	Description	App

This page is intentionally left blank